RAJASTHAN

THE HEALTH SCENARIO

IIHMR

1987

1163

RAJASTHAN

THE HEALTH SCENARIO

1987

COMMUNITY HEALTH CELL
47/1 St. Mark's Road, Bangalore – 560 001

THIS BOOK MUST BE RETURNED BY
THE DATE LAST STAMPED

IIHMR

Indian Institute of Health Management Research
72-B, Devi Path, Kanota Bagh, Jaipur (India)

RESEARCH GROUP

Dr. Suresh Joshi
Mr. Nand Kishore Sharma
Mr. Hitesh Gupta

DATA PROCESSING

Mr. Praveen Nahta
Mr. Anil Mathur

WORD PROCESSING

Mr. K.Sivan Kutty
Ms. Priti Parakh
Ms. Moley E.K.
Ms. Saraswathi Amma

GRAPHICS

Dr. Sudhir Banera
Ms. Jyotsna Mathur

PRINTED BY

Brigadier P.S.Kapur VSM
at The Kapur Press
Diggi House, Jaipur.

Data Support from Directorate of Medical & Health Services Rajasthan

Dr. K.B.Saxena
Mr. S.S.Jain
Mr. B.L.Sharma
Mr. D.C.Jain
Mr. P.C.Kala

1163

COMMUNITY HEALTH CELL
47/1, (First Floor) St. Marks Road,
Bangalore - 560 001.

PUBLISHED BY

IIHMR, JAIPUR.
December 1987.

COVER DESIGN

Dr. Suresh Joshi

CONTENTS

1.	MESSAGES	
2.	PREFACE	1
3.	WHY THIS DOCUMENT	3
4.	SOCIO-DEMOGRAPHIC SCENE	7
5.	VITAL EVENTS	15
6.	ORGANIZATION : MANPOWER AND INSTITUTIONS	27
7.	SPECIAL SCHEMES: MOBILE UNIT, ESI AND UNFPA	43
8.	NATIONAL HEALTH PROGRAMMES:	47
	PRIMARY HEALTH CARE: MINIMUM NEEDS PROGRAMME	47
	FAMILY WELFARE & MCH -ICDS, SCHOOL HEALTH, HEALTH EDUCATION	47
	NATIONAL MALARIA ERADICATION PROGRAMME	49
	NATIONAL TUBERCULOSIS CONTROL PROGRAMME	49
	NATIONAL LEPROSY CONTROL PROGRAMME	49
	BLINDNESS CONTROL PROGRAMME	50
	GUNIEAWORM ERADICATION PROGRAMME	50
	OTHER PROGRAMMES	50
9.	BUDGET	77
10.	DISTRICTS AT A GLANCE	83
11.	ABBREVIATIONS	195
12.	BIBLIOGRAPHY	196

CONTENTS

1. MESSAGES

2. PREFACE 1

3. WHY THIS DOCUMENT 3

4. SOCIO-DEMOGRAPHIC SCENE 7

5. VITAL EVENTS 15

6. ORGANIZATION : MANPOWER AND INSTITUTIONS 27

7. SPECIAL SCHEMES: MOBILE UNIT, GSI AND UNFPA 43

8. NATIONAL HEALTH PROGRAMMES: 47

PRIMARY HEALTH CARE: MINIMUM NEEDS PROGRAMMES 47

FAMILY WELFARE & MCH -ICDS, SCHOOL HEALTH, HEALTH EDUCATION 47

NATIONAL MALARIA ERADICATION PROGRAMME 49

NATIONAL TUBERCULOSIS CONTROL PROGRAMME 49

NATIONAL LEPROSY CONTROL PROGRAMME 49

BLINDNESS CONTROL PROGRAMME 50

GUINEAWORM ERADICATION PROGRAMME 50

OTHER PROGRAMMES 50

9. BUDGET 77

10. DISTRICTS AT A GLANCE 83

11. ABBREVIATIONS 195

12. BIBLIOGRAPHY 196

JUSTICE J.S.VERMA
GOVERNOR,
RAJASTHAN.

I am glad to know that the Indian Institute of Health Management Research,Jaipur, is publishing a Compendium of Health Information of Rajasthan under the caption " **Rajasthan - The Health Scenario - 1987**".It highlights Socio -Demographic Scene, Vital Events, Organisation,National Health Programme, Budget and District at a glance. It covers almost the whole net work of Health Services provided in Rajasthan including the rural areas.

I am sure the Compendium would cater to the needs of academicians, persons associated with the Health Programmes and the general public and everyone would be benefited by this valuable publication.

I extend my best wishes for the success of this useful publication.

J.S. VERMA

Smt. ZAKIYA INAM
State Minister,
Medical and Health,
Government of Rajasthan.

It gives me great pleasure to know that the Indian Institute of Health Management Research,Jaipur has brought out a Compendium of Health Information for the state entitled **"Rajasthan-The Health Scenario-1987"**. A document of this nature was a long felt need by the Department of Medical and Health,Government of Rajasthan. This maiden attempt made by the Institute would be of tremendous value not only to a health professional but also to a common man. I congratulate the project team headed by Dr. Suresh Joshi for this effort.

I convey my best wishes to the Institute in their future endeavours and hope that they would continue to work for the health of the people of the state of Rajasthan.

ZAKIYA INAM

K.S.RASTOGI
Secretary to Government,
Medical & Health,
Rajasthan, Jaipur.

It gives me great pleasure to know that the Indian Institute of Health Management Research, Jaipur is bringing out a Compendium of Health Information for the state of Rajasthan.

"Rajasthan - The Health Scenario-1987" would serve as a big data bank. Information ranging from important socio-demographic indicators and population profile to the growth and status of Health Services and its performance in various National Health Programmes gives a reader a complete view of the health scene of Rajasthan. I hope the publication of this kind would go a long way in serving the needs of an individual using it.

The effort put in by the research team of IIHMR in collecting, compiling and presenting the data in such an illustrative form is commendable. I convey my best wishes for the overwhelming success of this publication.

K.S.RASTOGI

DR. GYAN PRAKASH
Director, Medical & Health Services,
Government of Rajasthan,
JAIPUR.

Data-base is an "Arch Stone" for any planning, implementing or monitoring process. In the paucity of sufficient and desired data, a planner, an executor or an administrator is lost in an open sea. Hence, in order to avoid a situation of helplessness when at work, all of them seek for updated and comprehensive information.

It is not that the data/information required is not available. It is always there. But, often in scattered or sketchy form and that too not updated. Getting hold of a single information,sometimes becomes a short project for the individual concerned.

"Rajasthan - The Health Scenario -1987" a Compendium of Health Information is a commendable attempt to help the users locate all what would be broadly required for his work. Different sections of this document put together give an exhaustive illustration of Medical and Health Services in Rajasthan of "Yesterday, Today and Tomorrow".A long awaited felt-need of an administrator, a planner, an academician or a researcher has been fulfilled. I am sure, this would go a long way in serving the needs of health services of the State.

I must congratulate the Indian Institute of Health Management Research, Jaipur for the laborious task done in the shortest possible time in bringing out this document.

DR.GYAN PRAKASH

PREFACE

Publication and information constitute an important phase of Research Organisation. It is in this context that our Institute entered into the new field of dissemination of information to various category of personnel such as scientists and policy makers, health programme implementors as well as the lay public.An attempt in this regard is being made by bringing out publications from time to time on the various research activities undertaken by the Institute. Realising the fact that for planning, implementing, monitoring and evaluating the health care delivery system and its impact, it is essential to have a minimum package of health information, the Institute took up the project of bringing out the "Compendium of Health Information" for the State of Rajasthan.

Initially a need for such a document was felt by the Directorate of Health Services, and since last few years a Directory of Medical & Health Facilities is being brought out from time to time, covering various areas of the health services and their geographical distribution. However, the documents were in-frequent and provided limited information. To make it comprehensive, the Institute decided to cover in its publication "Rajasthan: The Health Scenario -1987" a series of inter-related subjects under various heads viz., Socio-economic Scene, Vital Events, Health Organisations, National Health Programmes and Budget Allocations. Another special feature of the document prepared by the Institute is a relatively complete profile of health scene of each district in Rajasthan alongwith detailed distribution of medical & health institutions.

We, at the Institute strongly feel that this would be the beginning of a regular comprehensive documentation on health scene for the State of Rajasthan, which could be updated at regular intervals. As the State is already committed to the goal of Health for All By the Year 2000 A.D., development of such an information document would be of tremendous value in all aspects of planning and implementation and so also to appraise the public representatives of the health status of people in the state and the achievements of the health department in various national and state health programmes. Sharing of information of this nature, should ultimately be an in-built activity of the system itself.

Initiative and interest taken by Dr. Gyan Prakash, Director, Medical & Health Services, Government of Rajasthan,in this connection has been the driving force to the Institute to bring out such a publication. The support provided by him and his team specially the statistical cell headed by Mr.B.L. Sharma, Assistant Director, Statistics in making all the relevant data available to the Institute for utilisation has been the most crucial element in successful completion of this effort.

Dr. Suresh Joshi, Faculty Member of our Institute with his vast experience in bringing out such publications, took up this challenge and has commendably been able to complete this activity within the shortest possible time.The format, content and systematic organisation of the data are reflective of his interest and commitment.

Dr. Ashok Agarwal,Secretary of Society for Indian Institute of Health Management Research was equally enthusiastic and supportive to this activity. We at the Institute acknowledge his interest and regular guidance in this project.

I gratefully acknowledge the interest and support provided by Mr. N.K. Sharma, Mr. Hitesh Gupta, Dr.Sudhir Banera & Ms.Jyotsna Mathur in this regard. The computer assistance provided by Mr. Anil Mathur and the secretarial support have been very adequately provided by Mr. K. Sivan Kutty and Ms. Priti Parakh. I gratefully acknowledge their contribution in this regard.

I do hope the publication would serve the greater cause of creating health awareness in professionals,public representatives and common citizens in the state and help us to achieve the goal of Health for All By 2000 A.D.

10th Decmeber, 1987.

DR. RAMESHWAR SHARMA
DIRECTOR, IIHMR,
JAIPUR

WHY THIS DOCUMENT

Health data generated from sources ranging from a household in a remote village till the state head quarters is difficult to put to use unless it is presented as a meaningful information. But if the information is available in isolation, it has little scope of being used. The health planners, administrators, managers feel handicapped in producing a comprehensive area specific plan and strategy for implementation. Even those, who are involved in health services research or in teaching and training often feel helpless for want of appropriate, adequate and accurate data/information. The situation gets further deteriorated and frustrating, when for a single information one has to go from pillar to post.

Talking to health administrators, senior health executives, academicians and researchers in and outside Rajasthan on the experience about the available data, all shared a common view matching with the experience mentioned above. It is in this context, that an idea, to develop a comprehensive document on health information, was germinated.

Directorate of Medical, Health & Family Welfare, Government of Rajasthan has been producing documents on health information from time to time. These, however, give a brief progress report on various medical and health and family welfare activities. It has also brought out a directory of available institutions in Rajasthan in 1984. But again, the information available in these documents is so scattered and brief that they hardly fulfil the desired needs.

The present document, is an attempt towards matching the needs of all, be it a senior level executive, planner, academician, or a peripheral worker; be it the government sector, or private sector; be it a professional or a commoner; one and all. The document seeks to encompass health information of Yesterday, Today and Tomorrow alongwith a backdrop of a comprehensive profile of the beneficiaries of the health system. It is expected that this document would go a long way to fulfil the felt-need of people in all walks of life.

The document is based on secondary data. Statistical cell of Directorate of Medical, Health and Family Welfare is the key unit for collecting the performance reports from different districts on the administrative, planning and programming units of the department. Most of the data presented in this document is being supplied by this cell. However, various other documents published by Government of India and other organisations have been thoroughly scanned and relevant information has been used in this document. A complete bibliography is given at the end.

In order to give a bird's eye view of a district, a separate section under "District At a Glance" has been described. Lot of care has been given in designing the maps. The maps are however, not to scale. The boundaries of each block have been traced out with maximum accuracy. But, the Institute does not take any responsibility for any mistake in plotting of the boundaries of each block. The source of these maps is once again the Directorate of Medical Health and Family Welfare Services of Rajasthan.

SELECTED HEALTH AND SOCIO-ECONOMIC INDICATORS

S.No	Item		India	Rajasthan
1.	Area in Sq. Km ('000)		3287.3	342.2
2.	No.of Revenue Districts		412	27
3.	No.of Towns		3949	201
4.	No.of Community Develoment Blocks		5011	236
5.	No.of total villages		605224	37986
6.	No.of inhabited villages		557137	34968
7.	Population(Census 1981)in million	Total	685.1	34.2
		Male	354.3	17.8
		Female	330.7	16.4
8.	Sex Ratio (no.of Female/1000 Males)		933	919
9.	Percentage Decadal Growth Variation (71-81)		25.0	32.9
10.	Density of Population (Per sq.km)		220	100
11.	Percentage of Urban Pop.(Census 1981)		23.7	20.6
12.	Age Structure (Census 1981) (%)	0 - 04	13.3	13.8
		5 - 14	24.7	26.0
		15 - 44	45.1	44.7
		45 & +	16.8	15.4
13.	Percertage of Scheduled Castes(Census 1981)		15.7	17.0
14.	Percentage of Scheduled Tribes(Census 1981)		7.7	12.2
15.	Religion wise distribution (%)	Hindu	82.7	89.6
		Muslim	11.2	6.9
		Christian	2.6	0.1
		Sikh	1.9	1.3
		Others	1.6	2.1
16.	Literacy Rate (Census 1981)	Total	36.2	24.3
		Male	46.8	36.3
		Female	24.8	11.4
17.	Work Participation Rate (Census 1981)		33.4	30.4
18.	Population below Poverty line (1983-84) %		37.4	34.3
19.	Mean Age of Marriage (in years) 1981	Male	22.2	19.3
		Female	17.2	14.6
20.	Estimated No. of Eligible Couples(1.4.86) (in millions)		129.4	6.7
21.	Couples Effectively Protected (1.4.86) %		35.0	23.1
22.	Crude Birth Rate (1985)		32.7	39.2
23.	Crude Death Rate (1985)		11.7	12.9
24.	Infant Mortality Rate (1985)		95.0	108.0
25.	Life Expectancy at Birth(1978-80)yrs	Male	54.1	52.7
		Female	54.7	55.4
26.	No. of Government Hospitals (1.1.86)		4092	187
27.	No. of Government Hospitals Beds		394553	22316
28.	Population served per Hospital		100618	5791
29.	Population served per Bed		1404	1663
30.	No. of Primary Health Centres (1.4.87)		14303	598
31.	No of Sub - Centres (1.4.87)		102013	4792

RAJASTHAN
ADMINISTRATIVE
N
PUNJAB
HARYANA
PAKISTAN
UTTAR PRADESH
MADHYA PRADESH
GUJARAT
GANGANAGAR
BIKANER
CHURU
JHUNJHU-NU
SIKAR
ALWAR
BHARATPUR
DHOLPUR
JAISALMER
NAGAUR
JAIPUR
JODHPUR
AJMER
TONK
S. MADHO-PUR
BARMER
PALI
BHILWARA
BUNDI
KOTA
JALOR
SIROHI
CHITTOR-GARH
UDAIPUR
JHALAWAR
DUNGAR PUR
BANS-WARA

SOCIO-DEMOGRAPHIC SCENE

Rajasthan, meaning "the abode of rajas," was formally called Rajputana. After the independence, the princely state of Rajputana was integrated with India to form the state of Rajasthan. Its present form came on November 1, 1956, when the Act for the recognition of the Indian states came into force.

Rajasthan, diamond in shape,shares its boundaries on the west and north west with Pakistan, north and north east with Punjab, Haryana and Uttar Pradesh, east and south east with Uttar Pradesh and Madhya Pradesh and south west with Gujarat. The landscape divides 342,267 sq.km. area into three broad categories - the plains, the hills and the desert regions. Administratively the state is divided into 27 districts today. However, Department of Medical & Health and Family Welfare, Government of Rajasthan has clubbed districts into 5 zones for administrative and programme implementation convenience. The districts in each zone have similar geo-socio cultural characteristics. It is in this context that the data illustrated in this document for respective districts is done according to the 5 zones.

Four districts namely Jaisalmer, Barmer, Bikaner and Ganganagar of western Rajasthan constitute approximately 50 percent of the total geographical area. Out of 34.2 million people in the state about 79 percent live in the rural areas. The size of the districts and its population established an inverse relationship. On an average, there are 100 persons per sq.km. in Rajasthan. But, in larger districts of Jaisalmer, Bikaner and Barmer the density of population is 6.31 and 36 persons per km. respectively. Bikaner & Jaipur districts are among the thickly populated ones (259 and 243).

Census 1981 has shown a marginal shift in the age structure of the population from Census 1971. The child population according to 1971 Census was 44.1 percent. This came down to 41.5 percent in 1981. The population over 45 years showed an increase by 1 percent.

Rajasthan continues to be a male dominated State. Except for the districts of Dungarpur, Banswara, Udaipur, Sirohi, Sikar, Nagaur, Jhunjhunu and Churu, all the other districts have fewer females than males compared to the national average.

The districts of Dungarpur and Banswara are predominantly tribal. The scheduled tribe population is 64.58% in Dungarpur and 72.19% in Banswara. This could be one of the contributory factors for a reverse sex ratio seen in Dungarpur where there are 1045 women to 1000 men.

Population growth in Rajasthan has demonstrated a remarkable hike with 2.83 annual growth in 1971-1981 decade. It was first among the major states of India. A analysis of inter-district variation in population growth reveals an interesting feature. The percentage decadal variation in desert districts was ranging from 44.41 to 48.09 percent. Demographers contribute migration across the border as a main factor for this high growth.

Education receives a low priority in the state. Only one out of four persons in Rajasthan is considered to be literate as per 1981 Census. Education for women and girls remains a dream and more so in rural areas. More than 14 million women in the state are illiterate and approximately 12 million are in rural areas. Districts like Barmer, Jalore and Jaisalmer record the lowest female literacy - 3.7, 4.4 and 5.2 percent respectively.

Analysis of these socio-demographic variables within each district reveals interesting patterns and configurations. Low population density, low sex ratio, low female literacies seem to have linkages with high growth rate and high rural population.. The pattern emerging truly bifurcates the state into two halves - the eastern and the western Rajasthan. The districts in Western Rajasthan show a low population density, low sex ratio, low female literacies, high rural population and high growth rate.

Population Projection:

Rajasthan with its present growth rate will be more than 55 million by the turn of the century. With the present effort towards birth control, the growth rate per annum is expected to come down to 2.6 in 1991 and 2.1 in 2001 A.D. The population would increase by more than 10 million by 1991 while by about another 15 million by 2001. The female proportion to males is also estimated to be better. Urbanization is also expected to improve by almost 10 percent. The rural urban population ratio would be 74.6:25.4 in 1991 and 31.7:68.3 by 2001. Similarly the age structure too would register a change. The base of age pyramid would gradually reduce and have a heavier body. Population proportion in the age group of 15 to 59 years will increase from 51.9 percent to about 56.1 percent in another 20 years from now. Similar trend in the districts is also expected to occur. The border districts of western Rajasthan would continue to register higher growth till 2001 A.D.

District-wise Distribution of Population, Sex Ratio, Growth Rate & Literacy Rate etc.in Rajasthan - Census 1981.

S.No.	District	Area in Sq.Km. ('000)	POPULATION Total ('000)	Rural ('000)	Urban ('000)	Sex Ratio	Density of Population/ Sq.Km.	% age Urban Population	% age Decadal Varia. 1971-81	Literacy Rate Total (%)	Male (%)	Female (%)
	RAJASTHAN	**342**	**34,261**	**27,051**	**7,211**	**919**	**100**	**21.0**	**32.9**	**24.3**	**36.3**	**11.4**
	Bikaner Zone											
1.	Bikaner	27	849	514	335	891	31	39.4	48.0	28.2	37.6	17.5
2.	Churu	17	1,179	835	345	954	70	29.2	34.8	21.8	33.3	9.8
3.	Ganganagar	21	2,030	1,612	418	874	98	20.6	45.6	26.0	36.4	14.1
4.	Nagaur	18	1,629	1,392	237	958	92	14.5	29.0	19.3	31.1	7.1
	Jaipur Zone											
5.	Ajmer	8	1,440	824	616	922	170	42.8	25.5	35.3	47.6	21.9
6.	Alwar	8	1,771	1,575	196	892	211	11.0	26.1	26.5	40.0	11.3
7.	Bharatpur	5	1,299	1,067	233	848	259	17.9	26.0	27.8	42.9	10.8
8.	Dholpur	3	585	494	69	796	196	51.2	27.2	21.9	32.8	8.2
9.	Jaipur	14	3,421	2,170	1,251	894	243	36.5	38.5	31.4	44.1	17.1
10.	Jhunjhunu	6	1,212	960	251	956	204	20.7	30.3	28.6	45.0	11.4
11.	S.Madhopur	11	1,536	1,330	206	867	146	13.4	28.6	23.2	36.3	8.1
12.	Sikar	8	1,377	1,098	279	963	178	20.2	32.0	25.4	41.1	9.0
	Jodhpur Zone											
13.	Barmer	28	1,119	1,021	98	904	39	8.7	44.4	12.2	20.0	3.7
14.	Jaisalmer	38	243	210	33	811	6	13.5	44.8	15.8	24.3	5.2
15.	Jalore	11	903	830	73	942	85	8.2	35.2	13.7	22.4	4.4
16.	Jodhpur	23	1,668	1,088	580	909	73	34.7	44.8	26.6	37.7	14.4
17.	Pali	12	1,275	1,040	235	946	103	18.4	31.3	21.8	34.2	8.8
18.	Sirohi	5	542	445	97	963	106	17.9	27.9	20.0	29.8	9.9
	Kota Zone											
19.	Bundi	6	587	487	100	887	106	17.0	30.7	20.1	30.1	8.9
20.	Jhalawar	6	785	693	92	926	126	11.6	25.8	22.1	34.0	9.2
21.	Kota	12	1,560	1,062	498	888	125	31.9	36.5	32.5	45.9	17.3
22.	Tonk	7	784	640	144	928	109	18.3	25.2	20.5	31.9	8.2
	Udaipur Zone											
23.	Banswara	5	887	831	55	984	176	6.2	35.4	16.8	26.0	7.5
24.	Bhilwara	10	1,310	1,122	189	942	125	14.3	24.2	19.7	29.9	8.9
25.	Chittaurgarh	11	1,232	1,070	162	951	114	13.1	30.4	21.9	33.9	9.3
26.	Dungarpur	4	683	639	44	1045	181	6.4	28.7	18.5	29.5	7.9
27.	Udaipur	17	2,357	2,002	355	977	136	15.0	30.6	22.0	33.0	10.7

Source :- Census of India 1981, Series-18 Rajasthan,General Population Table, Department of Census Operation Rajasthan, Jaipur, 1981.

Percentage distribution of estimated population in Rajasthan by age and sex - 1981.

Age group	Rural			Urban			Total		
	Male	Female	Total	Male	Female	Total	Male	Female	Person
00-04	13.5	13.9	13.7	13.9	14.0	14.0	13.6	13.9	13.8
05-09	13.4	13.1	13.3	13.4	13.1	13.3	13.4	13.1	13.3
10-14	12.8	12.5	12.7	12.8	12.9	12.8	12.8	12.5	12.7
15-19	11.0	10.8	10.9	11.3	11.2	11.2	11.0	10.9	11.0
20-24	10.0	9.1	9.6	10.6	10.1	10.3	10.1	9.3	9.7
25-29	7.8	7.1	7.5	7.9	7.4	7.7	7.9	7.2	7.5
30-34	5.6	5.9	5.7	6.1	6.2	6.2	5.7	6.0	5.8
35-39	5.1	5.5	5.3	4.9	5.0	5.0	5.0	5.4	5.2
40-44	5.3	5.4	5.4	4.7	4.8	4.7	5.2	5.3	5.2
45-49	4.2	4.0	4.1	3.7	3.7	2.7	4.1	4.0	4.0
50-54	3.4	3.7	3.5	3.2	3.3	3.3	3.4	3.6	3.5
55-59	2.5	2.5	2.5	2.3	2.3	2.3	2.4	2.5	2.5
60-64	2.2	2.3	2.2	1.8	2.0	1.9	2.1	2.2	2.2
65-69	1.2	1.4	1.3	1.0	1.3	1.2	1.2	1.4	1.3
70 +	1.3	2.0	1.6	1.6	2.0	1.8	1.4	2.0	1.7

Source :- S.R.S. 1981, Vital Statistics Division, Office of the Registrar General, India, Ministry of Home Affairs, New-Delhi, 1985.

Age wise distribution of the population of Rajasthan 1971 and 1981.

Age group	1971			1981		
	Total	Males	Females	Total	Males	Females
0-04	15.5	15.1	15.8	14.1	13.6	14.6
05-09	15.7	15.8	15.5	15.0	15.0	15.0
10-14	12.9	13.3	12.5	13.4	13.6	13.1
15-19	8.4	8.8	8.1	9.4	9.9	8.9
20-24	7.6	7.2	8.0	8.3	8.1	8.5
25-29	7.3	7.0	7.6	7.3	7.3	7.3
30-34	6.6	6.5	6.8	6.1	6.1	6.1
35-39	5.4	5.4	5.3	5.2	5.1	5.2
40-44	5.0	5.0	5.0	4.8	4.9	4.7
45-49	3.6	3.7	3.6	3.9	3.9	4.0
50-54	3.9	4.0	3.8	3.8	4.0	3.5
55-59	2.0	2.1	2.0	2.2	2.1	2.3
60-64	2.8	2.8	2.8	2.7	2.6	2.7
65-69	1.0	1.1	1.0	1.2	1.1	1.3
70 +	1.6	1.6	1.7	2.0	1.9	2.1

Source :- Census of India 1981, Series 18 Rajasthan Part II- Special Reports and Tables Based of 5 % Sample Data, Registrar General & Census Commissioner, India.

Educational Levelwise Percentage Distribution of Literate Population of sex and stratum, 1971 - 1981 Census.

S.No.	Educational level	Stratum	Males		Females	
			1971	1981	1971	1981
1.	Literates	Total	45.6	36.5	48.8	39.6
		Rural	52.8	42.8	60.0	51.0
		Urban	32.0	25.2	41.5	32.6
2.	Primary	Total	26.3	27.7	29.3	30.3
		Rural	27.6	30.5	30.2	34.0
		Urban	23.7	22.7	28.8	28.1
3.	Middle	Total	12.4	15.9	11.3	14.2
		Rural	10.6	14.9	06.4	09.6
		Urban	15.9	17.7	14.5	17.1
4.	Matricula-tion	Total	1[illegible].0	14.7	08.6	11.5
		Rural	07.8	09.6	02.8	04.3
		Urban	22.7	23.9	12.3	15.9
5.	Graduate	Total	02.3	04.7	01.7	04.1
		Rural	00.8	01.8	00.2	00.8
		Urban	05.1	09.9	02.6	06.1

Source:- Census of India 1981 Series 18 Rajasthan, Part II Special,Report & Tables Based on 5 percent sample data,1983. Registrar General & Census Commissioner,India,1983.

Population Projections of Rajasthan 1981-2001

Year	Population (Millions)			Growth Rate/ Annum (%)	Sex Ratio (F/1000 Males)	Urban popu-lation	Age group		
	Male	Female	Total				00-14	15-59	60 +
1981	17.8	16.4	34.2	x	919	21.0	42.7	51.9	5.3
1986	20.3	18.8	39.2	2.7	926	23.0	41.7	52.7	5.5
1991	23.0	21.5	44.5	2.6	933	25.4	40.3	53.5	5.6
1995	25.9	24.3	50.3	2.4	936	28.3	39.6	54.4	5.9
2001	28.8	27.1	55.9	2.1	939	31.7	37.6	56.1	6.1

Source :- Population Projection of Rajasthan 1981-2001. Directorate of Economics & Statistics, Rajasthan, Jaipur, 1987.

District wise Projected Population Growth Rates in Rajasthan for 1981-2001

S.NO.	DISTRICT	1981-86	1986-91	1991-96	1996-2001
	RAJASTHAN	**2.73**	**2.61**	**2.46**	**2.14**
	Bikaner Zone				
1.	Bikaner	3.19	2.92	2.65	2.21
2.	Churu	2.84	2.70	2.52	2.16
3.	Ganganagar	3.39	3.07	2.74	2.24
4.	Nagaur	2.57	2.51	2.40	2.12
	Jaipur Zone				
5.	Ajmer	2.17	2.22	2.23	2.05
6.	Alwar	2.52	2.46	2.37	2.11
7.	Bharatpur	2.50	2.44	2.36	2.10
8.	Dholpur	2.50	2.44	2.36	2.11
9.	Jaipur	2.97	2.79	2.57	2.17
10.	Jhunjhunu	2.70	2.58	2.44	2.13
11.	S.Madhopur	2.51	2.47	2.37	2.11
12.	Sikar	2.68	2.58	2.44	2.13
	Jodhpur Zone				
13.	Barmer	3.11	2.86	2.62	2.19
14.	Jaisalmer	3.14	2.90	2.64	2.19
15.	Jalore	2.82	2.65	2.48	2.14
16.	Jodhpur	3.17	2.92	2.65	2.21
17.	Pali	2.65	2.56	2.43	2.13
18.	Sirohi	2.31	2.33	2.29	2.08
	Kota Zone				
19.	Bundi	2.62	2.56	2.43	2.13
20.	Jhalawar	2.44	2.41	2.34	2.09
21.	Kota	2.93	2.76	2.55	2.17
22.	Tonk	2.42	2.47	2.37	2.11
	Udaipur Zone				
23.	Banswara	2.89	2.71	2.52	2.15
24.	Bhilwara	2.16	2.22	2.21	2.05
25.	Chittaurgarh	2.66	2.55	2.42	2.13
26.	Dungarpur	2.54	2.50	2.39	2.12
27.	Udaipur	2.53	2.47	2.37	2.11

Source:- Population Projection of Rajasthan 1981-2001,Directorate of Economics & Statistics, Rajasthan,Jaipur,1987.

District-wise Estimates of Population in Rajasthan for 1981-2001

S.NO.	DISTRICT	1981	1986	1991	1996	2001
	RAJASTHAN	**34261**	**39197**	**44592**	**50360**	**55983**
	Bikaner Zone					
1.	Bikaner	848	993	1146	1307	1457
2.	Churu	1179	1357	1550	1755	1953
3.	Ganganagar	2030	2397	2789	3193	3567
4.	Nagaur	1628	1849	2093	2356	2617
	Jaipur Zone					
5.	Ajmer	1440	1604	1790	1998	2211
6.	Alwar	1771	2005	2264	2545	2825
7.	Bharatpur	1299	1469	1658	1863	2067
8.	Dholpur	585	661	746	838	931
9.	Jaipur	3420	3959	4543	5157	5743
10.	Jhunjhunu	1211	1384	1572	1773	1971
11.	S.Madhopur	1535	1738	1963	2207	2450
12.	Sikar	1377	1572	1785	2014	2238
	Jodhpur Zone					
13.	Barmer	1118	1303	1501	1708	1903
14.	Jaisalmer	243	283	327	372	415
15.	Jalore	9031	1037	1182	1336	1486
16.	Jodhpur	1667	1949	2251	2566	2862
17.	Pali	1274	1452	1648	1858	2065
18.	Sirohi	542	607	681	763	845
	Kota Zone					
19.	Bundi	587	667	757	854	949
20.	Jhalawar	785	885	997	1119	1241
21.	Kota	1559	1802	2065	2342	2607
22.	Tonk	783	883	993	1113.	1234
	Udaipur Zone					
23.	Banswara	886	1022	1168	1323	1471
24.	Bhilwara	1310	1458	1627	1815	2009
25.	Chittaurgarh	1232	1405	1594	1796	1996
26.	Dungarpur	682	774	876	986	1094
27.	Udaipur	2356	2670	3015	3390	3763

Source :- Population Projection of Rajasthan 1981-2001,Directorate of Economics & Statistics, Rajasthan, Jaipur,1987.

Estimates of Urban Rural Population of Rajasthan
- As on 1st March.

(in '000)

S.No.	Year	Urban No.	Urban %	Rural No.	Rural %	Total
1.	1981	7210	21.0	27051	79.0	34261
2.	1986	9027	23.0	30170	77.0	39197
3.	1991	11344	25.4	33248	74.6	44592
4.	1996	14257	28.3	36103	71.7	50360
5.	2001	17752	31.7	38230	68.3	55983

Source :- Population Projection of Rajasthan 1981-2001, Directorate of Economics and Statistics, Rajasthan, Jaipur, 1987.

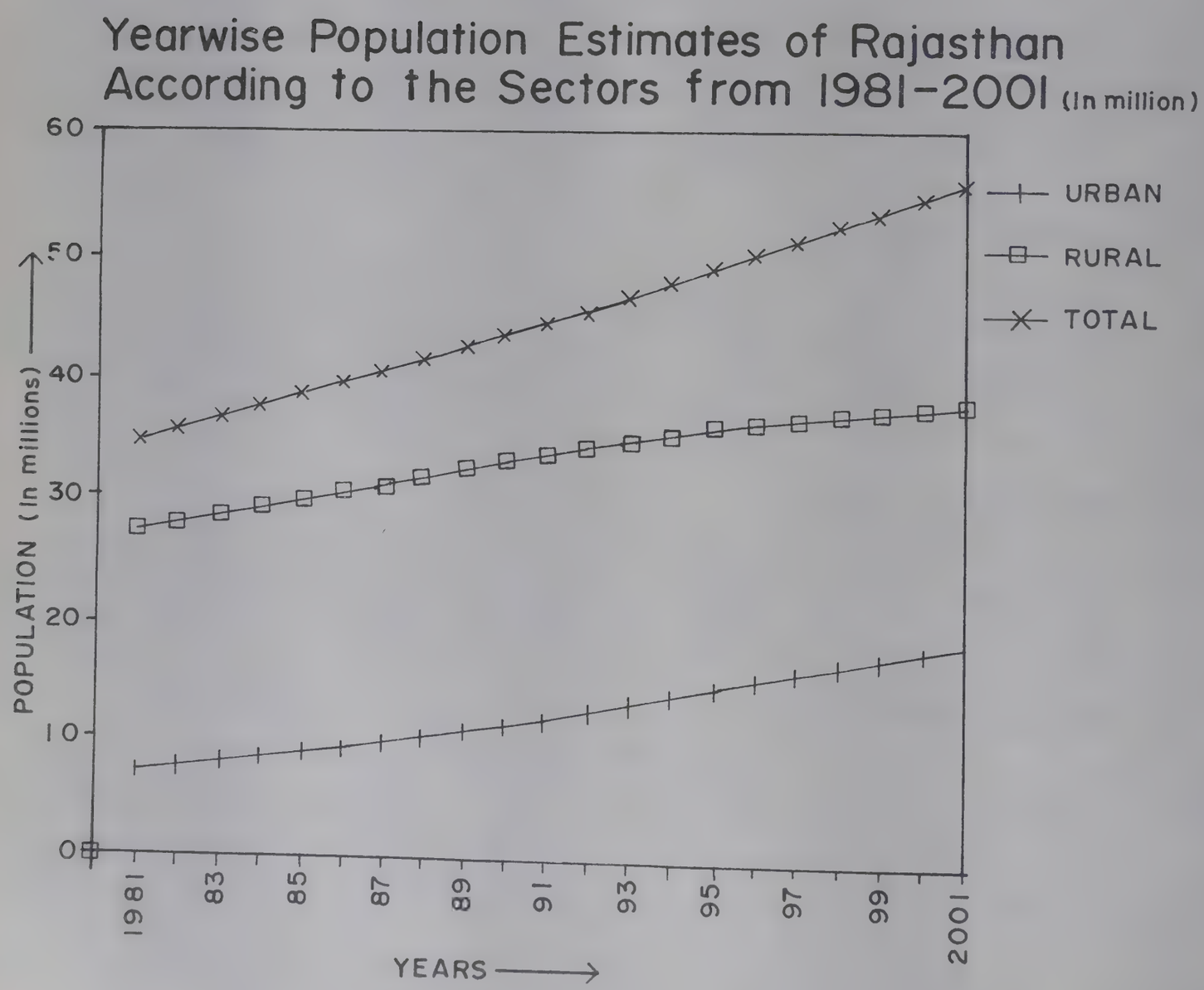

VITAL EVENTS

Mortality and morbidity indicators of Rajasthan continue to be higher than the national average of corresponding indicators. In 1975 Crude Birth Rate for Rajasthan and India were almost equal (15.9) while the Indian Crude Death Rate came to 12.5 but Rajasthan registered 14.3. In 1985, the situation was not much better.

Similarly, the fertility indicators also continue to be higher. Crude Birth Rate was 36.9 for Rajasthan as compared to 35.2 for India. However, the situation even further deteriorated in 1981. The Crude Birth Rate for Rajasthan had increased to 37.1 instead of a fall. Gross Reproduction Rate also increased from 1975 to 1981.

Currently, there are approximately about 1.27 million births in Rajasthan, but unfortunately about 0.13 million die before they celebrate their first birthday. Out of these who die within first year about 0.12 million are from the rural areas. Further, more than half of these infant deaths occur within first 28 days of life.

A review of the infant deaths suggest that majority of deaths are due to preventable diseases. Pneumonia, Acute Respiratory Infection and Diarrhoea are some of the major causes of death along with Neonatal Tetanus, Pre-maturity at birth, Birth injuries and Mal-presentation. These reflect the type of care mothers receive. Only one out of 10 births in the state are attended by any trained health functionaries.

Those who survive after the first birthday continue to face high risk of disease and death till 4 years. Recent survey suggests that more than one third of total deaths occur below 5 years of age and about the same proportion after the age of 55. Fever and cough added together contribute to about 37.9 percent deaths.Unfortunately around 70 percent deaths are not attended by any medical professional of either modern or traditional systems of medicine.

Fertility pattern of Rajasthan register a matter of concern. Crude Birth Rate instead of declining has shown a steady rise in last 10 years from 36.9 in 1975 to 39.2 in 1984. Gross reproduction rate is 2.5 with about 2.7 in rural Rajasthan. Average family size remains above 5. Age specific fertility rates suggest a very high fertility 271.5 in 20-24 years age group. This shows a gradual decline till 40 years. The rural-urban pattern shows an appropriate difference in the fertility indicators in Rajasthan. Crude Birth Rate is 38.3 in rural areas to 31.2 in urban, GRR 2.7 to 2.0 and TFR 5.5 to 5.2.

Early and universal marriage, specially of women, has been traditionally favoured. 1981 Census revealed 7.92 million married males and 7.99 million females. Of 7.99 million married females, 5.95 million females were in reproductive age group. One out of every five females are married in 10-14 age group in rural Rajasthan. However, in urban areas there is one female married for 10 women in this age group. The proportion of never married males are higher than females. This pattern is seen both in rural and urban areas.

Mortality & Fertility Rates of Rajasthan and India in 1975, 1981 & 1985

S.No.	Indicator	1975 Rajasthan	1975 India	1981 Rajasthan	1981 India	1985 Rajasthan	1985 India
A.	**Mortality Rate:**						
1.	Crude Death Rate	15.9	15.9	14.3	12.5	12.9	11.7
2.	Infant Mortality Rate	155	140	108	110.4	108	95
3.	Neonatal Mort. Rate	90.6	78.3	59.6	63.3	72.5	65.8
4.	Post Neo. Mort.Rate	64.4	62.1	48.7	36.7	49.9	38.2
5.	Peri Natal Mort.Rate	67.1	55.2	41.4	54.6	N.A	N.A
6.	Still Birth Rate	72.1	17.6	7.6	10.6	N.A	N.A
7.	0-4 Age Death Rate	72.1	60.3	50.3	41.2	50.2	41.2
B.	**Fertility Rate:**						
1.	Crude Birth Rate	36.9	35.2	37.1	33.9	39.2	32.7
2.	Gen. Fertility Rate	165.7	150.4	160	140.9	180.5	145.2
3.	Total Fertility Rate	5.4	4.9	52	4.5	5.9	4.5
4.	Gross Reproduct.Rate	2.0	2.4	2.5	2.2	2.7	2.2

Source :-
1. SRS 1970-75 Vital Statistics Div.Office of Registrar General India, Ministry of Home Affairs, Govt.of India,1982.
2. SRS 1981 Vital Statistics Div.Office of Registrar General India, Ministry of Home Affairs, Govt.of India,1985.
3. India's Population : Demographic Scenario-Deptt. of Family Welfare, Ministry of Health & Family Welfare,Govt.of India,New Delhi,1987.

Birth and Death Rate, India & Rajasthan 1971-81

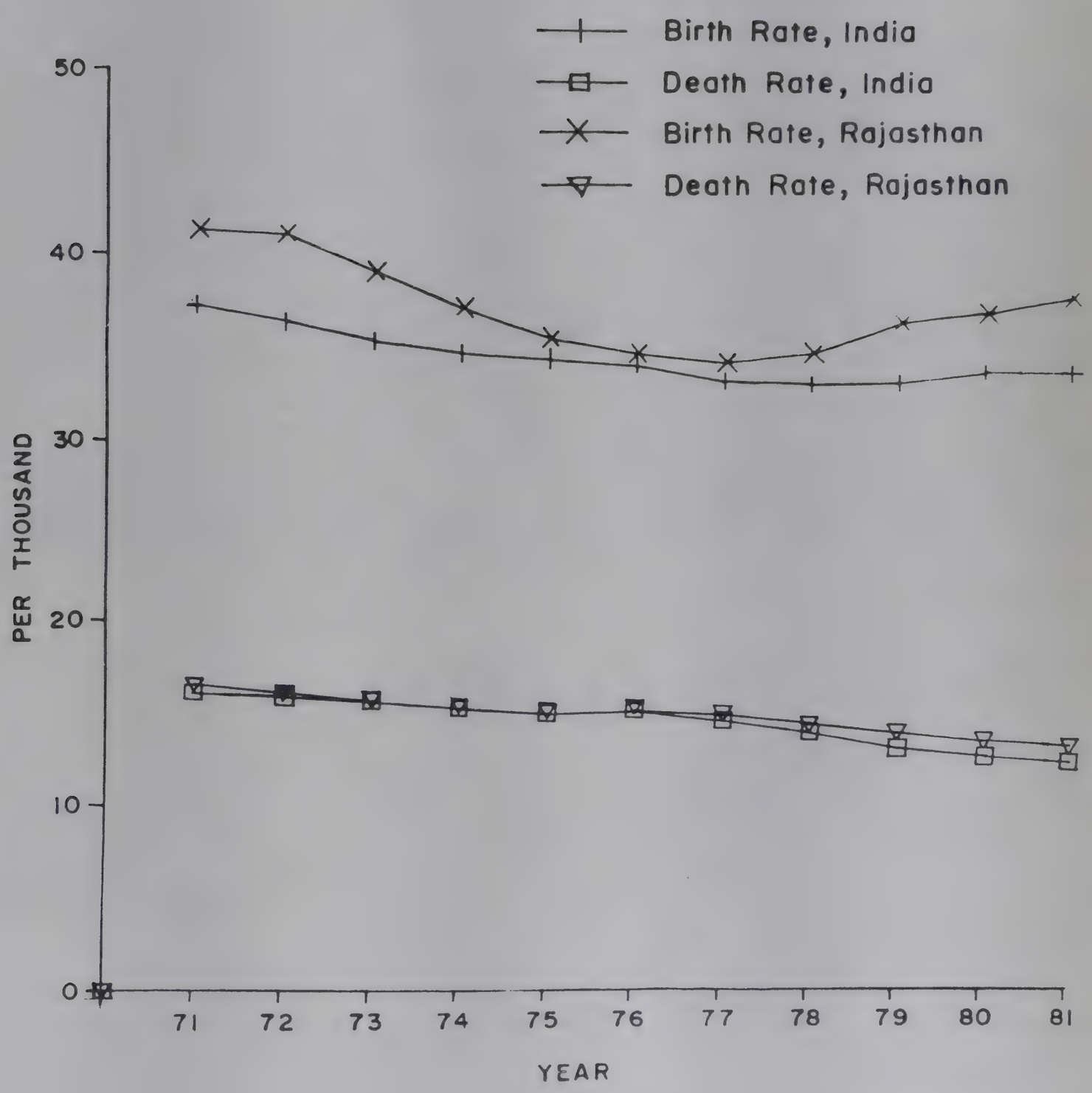

Estimated Age Specific Death Rates by Sex & Sector 1981.

Age group	Rural			Urban			Total		
	Male	Female	Total	Male	Female	Total	Male	Female	Total
All ages	15.4	16.2	15.8	8.1	7.0	7.6	14.1	14.6	14.3
00-04	53.1	61.5	57.2	18.4	20.0	19.2	46.8	54.1	50.3
05-09	5.6	5.5	5.5	2.8	2.6	2.7	5.1	5.0	5.0
10-14	2.7	2.0	2.4	2.0	2.8	2.4	2.6	2.2	2.4
15-19	1.3	4.6	2.9	0.6	1.5	1.1	1.2	4.0	2.5
20-24	3.1	4.6	3.8	1.6	1.7	1.7	2.8	4.0	3.4
25-29	3.7	3.9	3.8	1.0	1.5	1.2	3.2	3.4	3.3
30-34	5.2	2.9	4.1	3.5	1.6	2.6	4.9	2.7	3.8
35-39	5.3	3.3	4.3	4.6	2.0	3.3	5.2	3.1	4.1
40-44	6.1	5.5	5.8	6.4	3.9	5.2	6.1	5.2	5.7
45-49	12.7	11.0	12.0	7.9	2.7	5.4	11.9	9.8	10.9
50-54	24.0	14.6	19.3	12.1	7.2	9.7	22.0	13.4	17.7
55-59	21.9	19.5	20.8	22.4	11.4	17.1	22.0	18.2	30.2
60-64	45.9	23.2	34.8	36.1	20.2	28.2	44.4	22.7	33.8
65-69	58.0	48.3	53.0	75.5	26.8	49.7	60.7	44.8	52.5
70 +	125.9	101.6	112.1	69.3	59.8	64.2	114.4	94.1	103.0

Source :- S.R.S. 1981, Vital Statistics Division,Office of the Registrar General, India, Ministry of Home Affairs,New-Delhi,1985.

Percentage Distribution of Sample Deaths by Type of Medical Attention at Death, 1981.

Sectors	Type of medical attention at death			
	I	M	U	N
Rural	2.5	16.7	50.8	30.0
Urban	8.6	23.9	41.6	25.9
Total	3.4	17.8	49.4	29.4

I : If the death occurred in a hospital, dispensary, health centre,other medical institutions,etc.
M : If the death occurred at home but was attended by a qualified practitioner.
U : If the death occurred at home and was attended by an unqualified practitioner.
N : No professional doctor/hakim/vaidya attended.

Source:-SRS 1981,Vital Statistics Division, Office of the Registrar General,India, Ministry of Home Affairs,New Delhi,1985.

Percentage Distribution of Deaths by Major Cause Groups for Rural Rajasthan & India - 1985.

Major Cause-Groups	Rajasthan	India
1. Senility	17.2	21.6
2. Coughs (Disorders of Respiratory system)	27.7	20.8
3. Causes Peculiar to Infancy	8.9	10.3
4. Diseases of Circulatory System	8.8	9.9
5. Fevers	10.2	9.3
6. Other clear symptoms	6.9	8.9
7. Digestive Disorders	6.4	7.6
8. Accidents & Injuries	6.2	6.2
9. Others	7.7	5.4

Source:- Survey of Causes of Death (Rural) - Annual Report 1985 - Office of the Registrar General,India,Ministry of Home Affairs,New Delhi.

Percentage Distribution of Causes Peculiar to Infancy in Rural Rajasthan & India - 1985.

Sub Cause	Rajasthan	India
1. Prematurity	36.4	41.4
2. Birth injury	1.9	2.2
3. Respiratory infection	6.5	13.5
4. Cord infection	18.7	6.8
5. Diarrhoea	10.3	11.3
6. Others	26.2	24.8

Source:-Survey of Cause of Death (Rural) Annual Report 1985 - Office of the Registrar General,India,Ministry of Home Affairs,New Delhi.

Percentage Distribution of Deaths due to 10 Selected Important Diseases in Rajasthan & India - 1985.

Important Causes of Death	Rajasthan	India
1. Asthma & Bronchitis	7.0	8.7
2. T.B. of lungs	3.5	5.9
3. Pneumonia	5.5	5.7
4. Heart Attack	8.4	5.2
5. Anaemia	2.1	3.5
6. Cancer	4.1	3.0
7. Gasteroenterities	5.3	2.5
8. Typhoid	3.1	1.9
9. Malaria	0.6	1.9
10.Dysentery	1.4	1.6

Source:-Survey of Causes of Death (Rural) Annual Report 1985 Office of the Registrar General, India,Ministry of Home Affairs, New Delhi - 1987.

Proportion of Total Rural Deaths by Age Groups - 1985.

Age group	Rajasthan	India
< 1	22.3	16.3
1 - 04	11.0	8.3
5 - 14	4.5	4.7
15 - 24	4.2	4.6
25 - 34	5.5	5.6
35 - 44	6.3	5.8
45 - 54	8.0	7.8
55 +	38.2	46.9

Source:-Survey of Cause of Death (Rural) Annual Report 1985,Office of Registrar General,India,Ministry of Home Affairs,New Delhi-1987.

Position of Patients in Government Medical Institutions in Rajasthan.

Patients	1951	1961	1969	1979	1983
Indoor Patients	98786	215920	383459	642808	767390
a) Patients Treated	68448	142659	229864	349123	408138
b) Discharged	15062	42128	61705	116520	146017
c) Discharge from otherwise	7109	20628	29685	57905	87674
d) Deaths	2082	6351	10198	14781	17104
Outdoor Patients	8498916	10834598	13770008	22005725	27294230

Source:- Directorate of Medical & Health Services ,Government of Rajasthan, Jaipur.

Deaths by Major Causes Groups for Rural Rajasthan 1985

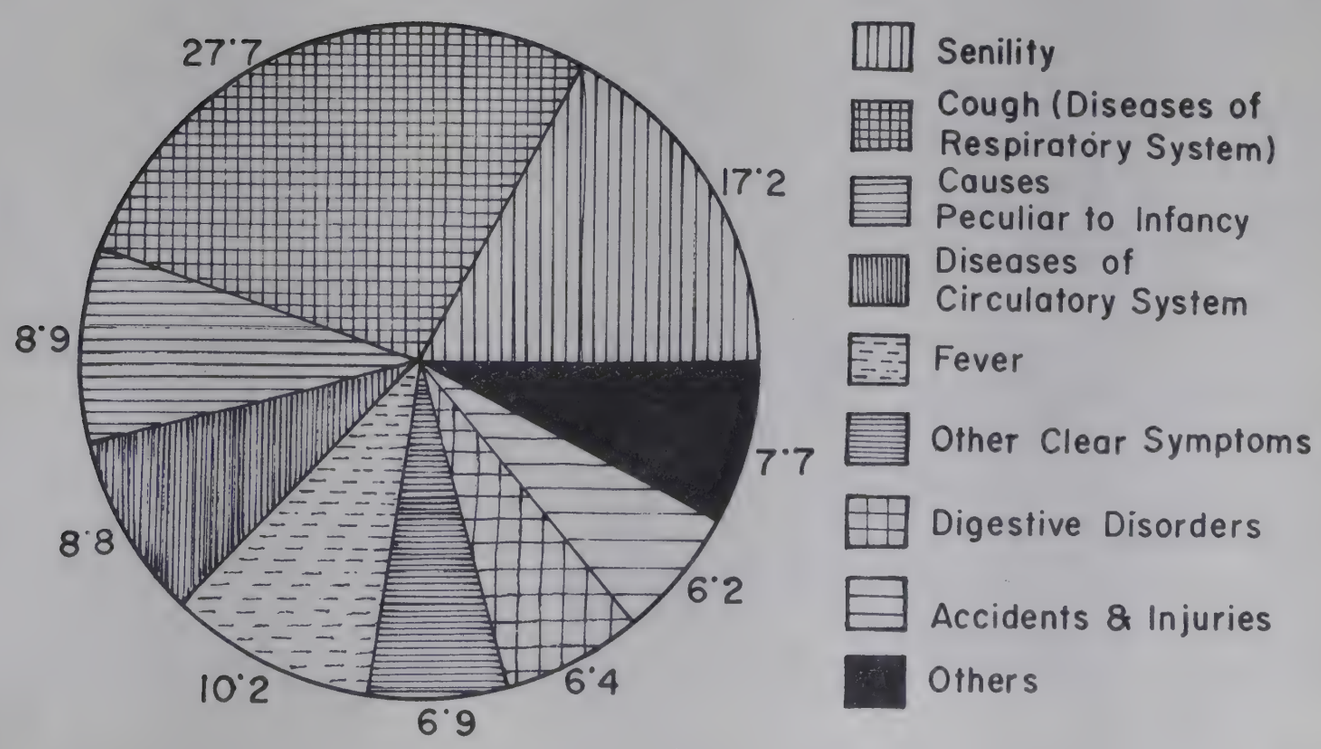

Epidemiological Surveillance in Rajasthan in the Year 1978 - 1983 (Provisional)

S. No.	Broad Disease Groups (Code No.)	% age of outdoor patients		% vari-ation in 1983 over '78	% share of indoor to total		% vari - ation in 1983 over '78	Case Fatality Rate		% of Indoor to Outdoor	
		1978	1983		1978	1983		1978	1983	1978	1983
1.	Senility (136-137)	38.4	27.3	14.9	29.8	39.4	73.7	2.0	1.0	2.0	3.1
2.	Disease of Respi-ratory System (89-96)	12.6	16.5	64.0	9.7	9.6	29.1	2.0	2.4	2.0	1.6
3.	Disease of Skin & Sub-cutaneous Tissues (119-120)	12.3	9.4	3.7	2.6	1.5	23.7	0.3	0.4	0.5	0.4
4.	Disease of Digest-ive System(97-104)	9.7	9.6	25.0	10.7	8.0	0.9	1.8	1.3	2.4	2.3
5.	Disease of Nervous System (72-79)	9.6	9.3	21.7	4.0	3.7	24.1	1.2	1.2	1.1	1.1
6.	Infective & Para-sitic Disease(1-45) Except T.B. (6-10)	5.3	14.0	48.2	5.4	5.2	25.9	6.4	8.3	2.7	2.3
7.	Disease of Blood (67-68)	2.6	3.3	56.0	2.2	2.1	30.0	9.3	3.1	2.2	1.8
8.	Endocrine,Nutrit-ional & Metabolic Disease (62-66)	2.4	2.5	31.0	1.7	1.0	20.6	1.2	3.1	1.9	1.1
9.	Disease of Musculo-skeletal System (121-125)	1.8	1.6	12.5	1.2	0.8	7.4	0.3	0.2	1.7	1.4
10.	Disease of Genito-Urinary System (105-11)	1.3	1.4	41.9	4.1	4.0	28.6	1.2	1.6	8.4	7.6
11.	Tuberculosis (6-10)	0.9	1.1	54.8	4.1	4.9	55.3	4.5	3.2	11.7	11.7
12.	Injury & Accidents (138-46)	0.6	0.8	61.1	1.2	1.2	31.7	5.5	6.3	5.4	4.4

Source :- Directorate of Medical & Health Services, Government of Rajasthan, Jaipur.

Estimated Age-Specific Fertility Rates and Other Fertility Indicators of Rajasthan in 1981.

Age-group	Rural	Urban	Total
	1981	1981	1981
15-19	92.7	69.7	88.6
20-24	280.3	235.0	271.5
25-29	258.5	229.5	253.2
30-34	211.9	134.1	197.6
35-39	148.6	116.4	143.2
40-44	74.6	36.4	68.5
45-49	29.4	19.2	27.7
Crude Birth Rate	38.3	31.2	37.1
General Fertility Rate	166.6	134.4	160.8
Total Fertility Rate	5.5	4.2	5.2
Gross Reproduction Rate	2.7	2.0	2.5

Source:- SRS 1981 Vital Statistics,Office of the Registrar General, India, Ministry of Home Affairs,New Delhi,1985.

Percentage Distribution of Sample Births by Type of Medical Attention at Birth, 1981.

Sectors	Type of Medical Attention at Birth			
	I	T	U	O
Rural	0.4	8.0	86.0	5.6
Urban	11.3	27.2	53.2	8.3
Total	3.1	12.7	77.9	6.3

I: Institutions like hospitals, maternity/nursing homes,health centres etc.
T: Delivery conducted at home by doctor, trained dai, trained mid-wife,trained nurses, etc.
U: Delivery conducted at home by untrained village dai or other untrained professional functionary.
O: Delivery conducted at home by relations and others excluding the above.

Source:-SRS 1981, Vital Statistics, Office of the Registrar General, India, Ministry of Home Affairs,New Delhi, 1985.

Percentage Distribution of Population of Rajasthan by Marital Status, 1971-1981 Census.

Marital status	Year	Rural		Urban		Total	
		Males	Females	Males	Females	Males	Females
Never Married	1981	52.4	43.3	54.7	46.7	52.9	44.0
	1971	52.4	42.5	55.5	45.7	52.9	43.0
Married	1981	44.6	49.3	43.4	46.2	44.3	48.6
	1971	44.1	49.5	42.1	46.6	43.8	49.0
Widowed	1981	2.7	7.1	1.7	6.8	2.5	7.1
	1971	3.3	7.8	2.2	7.5	3.1	7.8
Divorced/ Separated	1981	0.1	0.1	0.0	0.1	0.1	0.1
	1971	0.0	0.0	0.0	0.0	0.0	0.0

Source :- Census of India 1981, Series 18 - Rajasthan, Part-II Special Reports & Tables Based on 5 percent Sample Data, Registrar General & Census Commissioner, India, 1983.

Percentage of Currently Married Women to Total Women in Reproductive Age Group in Rajasthan - 1981.

Religions	Total	Rural	Urban
All religions	88.5	90.2	82.2
Hindus	89.2	90.7	82.9
Muslims	86.1	88.5	83.5
Jains	75.0	80.4	71.4

Source :- Census of India 1981, Series 18 - Rajasthan, Part-II Special Reports & Tables Based on 5 percent Sample Data, Registrar General & Census Commissioner, India, 1983.

Proportion of Ever Married Females with Three or More Children by Age Group and Religions (in percent)

Age group	Sectors	All Religions	Hindus	Muslims	Jains
All ages	Total	57.61	57.38	57.67	63.77
	Rural	57.78	57.52	58.54	66.78
	Urban	56.88	56.67	56.68	61.33
15-19	Total	1.10	1.01	2.07	0.58
	Rural	1.02	0.99	1.55	1.06
	Urban	1.48	1.18	2.65	-
20-24	Total	16.55	16.19	21.29	13.26
	Rural	16.09	15.87	19.43	18.06
	Urban	18.18	17.58	23.25	9.76
25-29	Total	53.80	53.35	60.05	55.52
	Rural	53.67	53.38	57.70	64.87
	Urban	54.25	53.22	62.50	49.17
30-34	Total	76.57	76.29	79.82	78.68
	Rural	76.78	76.53	79.27	84.55
	Urban	75.75	75.21	80.49	74.59
35-39	Total	85.42	85.37	86.62	85.58
	Rural	85.83	85.77	86.91	87.80
	Urban	83.80	83.49	86.33	83.98
40-44	Total	87.01	86.93	87.64	87.89
	Rural	87.78	87.71	90.22	87.73
	Urban	83.75	83.46	84.57	88.03
45-49	Total	87.75	87.70	88.00	86.18
	Rural	88.56	88.43	90.17	87.48
	Urban	84.44	84.16	85.43	85.09
50 +	Total	82.77	82.75	83.49	77.27
	Rural	84.22	84.06	86.89	78.26
	Urban	76.43	75.89	79.28	76.34

Source :- Census of India 1981,Series-18,Part-II-Special Report & Tables Based on 5 percent Sample Data, Registrar General & Census Commissioner,India,1983.

Life Expectancy at Birth and its Projections in Rajasthan

Period	Life Expectancy at Birth (in Years)	
	Male	Female
Base Year (1978-80)	52.30	52.73
Projected (1981-86)	54.80	55.44
Projected (1986-91)	57.80	58.69
Projected (1991-96)	60.50	61.34
Projected (1996-2001)	62.50	63.59

Source : Population Projection of Rajasthan 1981-2001,Directorate of Economics & Statistics, Rajasthan, Jaipur, 1987.

Life Expectancy at Birth and its Projection in Rajasthan

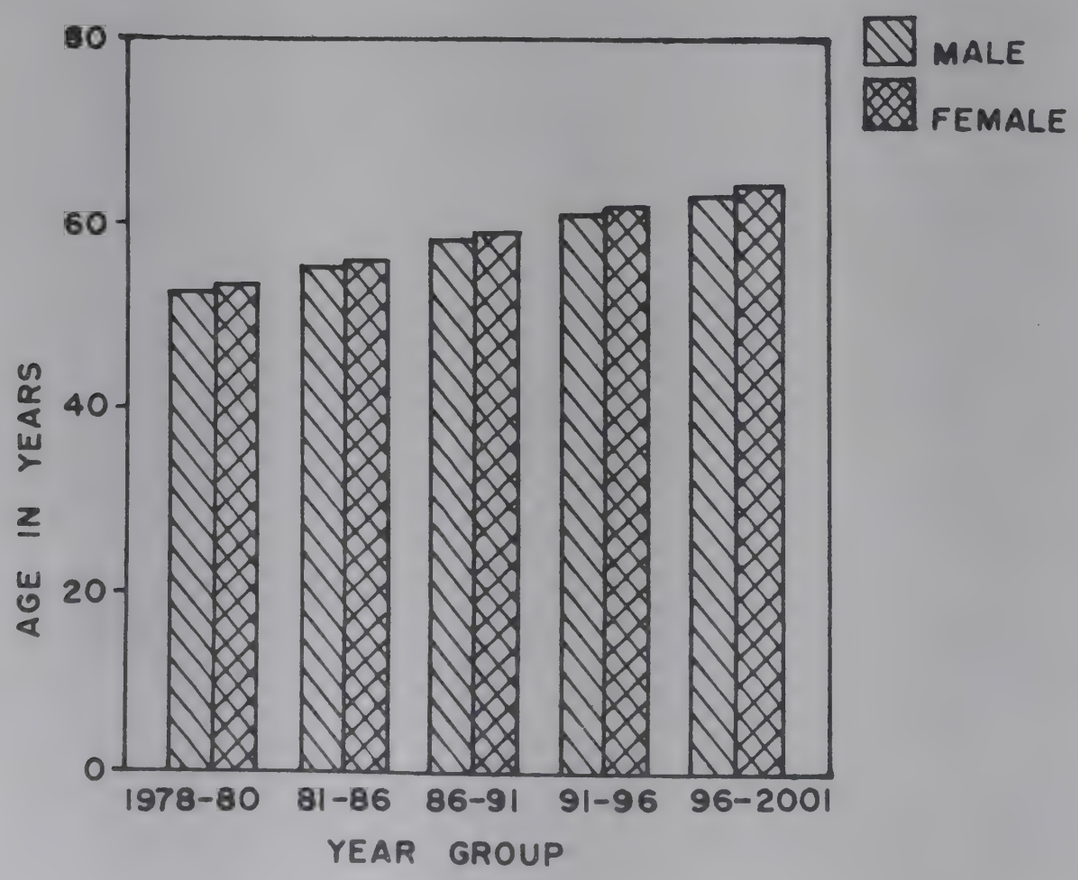

ORGANISATION

This section deals with the health manpower and health facilities available to provide medical and health services in Rajasthan.

The Medical and Health System in Rajasthan has adopted a three tier system. The apex body is the Directorate of Medical & Health Services branching out to five zones represented by Zonal Directorates.Each zone has a cluster of districts with Chief Medical & Health Officer as head of the office. In each district, the rural health services is again designed on a three-tier system with community development block at the apex, spanning out into sector and reaching down to the village level.

Health Manpower

Health Manpower both professionals and para-professionals have grown to an appropriate number since 1957. Senior Administrators, specialists and general medical practitioners have grown by more than six times in 37 years, while the growth in para-professionals has shown a 10 times increase. The growth of para-professionals is more in rural health sector than in urban medical institutions where the increase is only about 5 times. The doctor population ratio has gone down from 1:19690 to 1:10593 in I Plan to end of VII Plan.

Rajasthan has 5 medical colleges affiliated to University of Rajasthan and are run by the state government. There is no private medical college in the State. The first medical college was established in 1947 at Jaipur followed by one at Bikaner in 1959,at Udaipur 1962,at Jodhpur 1965 and at Ajmer in 1973. 550 new admissions take place in Rajasthan for MBBS course. Nearly 50 percent of these medical graduates have an opportunity to go for higher studies in special branches immediately after graduation. However there are also opportunities opened for in-service medical officers to do post-graduation in different specialities of medicine and surgery.

Para-medical education started with 2 centres for male and female nursing training in 1951. By the end of March 1987,the number of training centres increased to 63. There are separate training centres for ANM, LHV, MPW, Radiographers, Lab. Technicians, Pharmacy Diploma etc. In addition, there is one centre for B.Sc. Nursing while another for sister tutors. The present total capacity of admission for different types of para-medical training is 3150.

Continuing Education of Medical and para-medical is being formerly taken up by two Regional Health and Family Welfare Centres at Jaipur and Ajmer, Public Health Training Institute, Jaipur. In addition officers are sent for refresher course and special training at Rajasthan Institute of Public Administration and the Indian Institute of Health Management Research, Jaipur. Participants are also sent for training at various other National and International Institutes.

Looking at the career blockade in the existing organisational set-up, specially for Medical Officers working as civil assistant surgeons, a total restructuring has been done and implemented in the recent past.

The organisation chart presented here is based on the new organisational set-up, effective from April 1987.

Health Institutions

Medical and Health services are being provided by institutions called as Sub-centres and Aid Posts in the periphery and Teaching Hospitals and District Hospitals at the apex. From 418 of such Institutes in 1951, the number and the type of these institutes has swollen up to nearly 7000 by March 1987. The urban Institutes are in the form of hospitals, dispensaries, MCW centres and PP centres. In rural areas of Rajasthan, the comprehensive health care is provided through community health centres, primary health centres, sub-centres and mini PHC. in addition to rural hospital, rural dispensary and aid post which provide curative services. The population served per Institute was 30953 in I Five Year Plan while with the increase in Institution this population has come down to one institution for every 5816 population in 1985-86.

The total bed strength has also shown a proportionate rise. From 6798 beds in I Five Year Plan, the beds have increased to 22000 by the end of VI plan. The population per bed ratio changed from 2400 to 1680 from 1951-56 to 84-85.

The state is developing its Medical & Health Services in different specialities. In districts, hospitals are available for maternity services, for childhood illness, for eye and mental disorders and infectious diseases and leprosy. In addition, hospitals have also been provided with special wards for heart and cancer patients, orthopaedic patients, patients with skin and ear, nose and throat disorders. 149 centres in Rajasthan provide anti rabic treatment.

All major hospitals are being provided by laboratory and radiological facilities in the state. 58 PHCs are provided with X-ray facilities, in addition to 125 hospitals. On an average,for every 4 PHCs in the state, there is one PHC with X-ray machine. Blood Bank facilities are also available in district hospitals. However there are 12 districts in Rajasthan which are yet to provide blood bank services.

Directorate, Medical, Health & Family Welfare Services - Rajasthan

Organisation Chart (w.e.f. April 1987.)

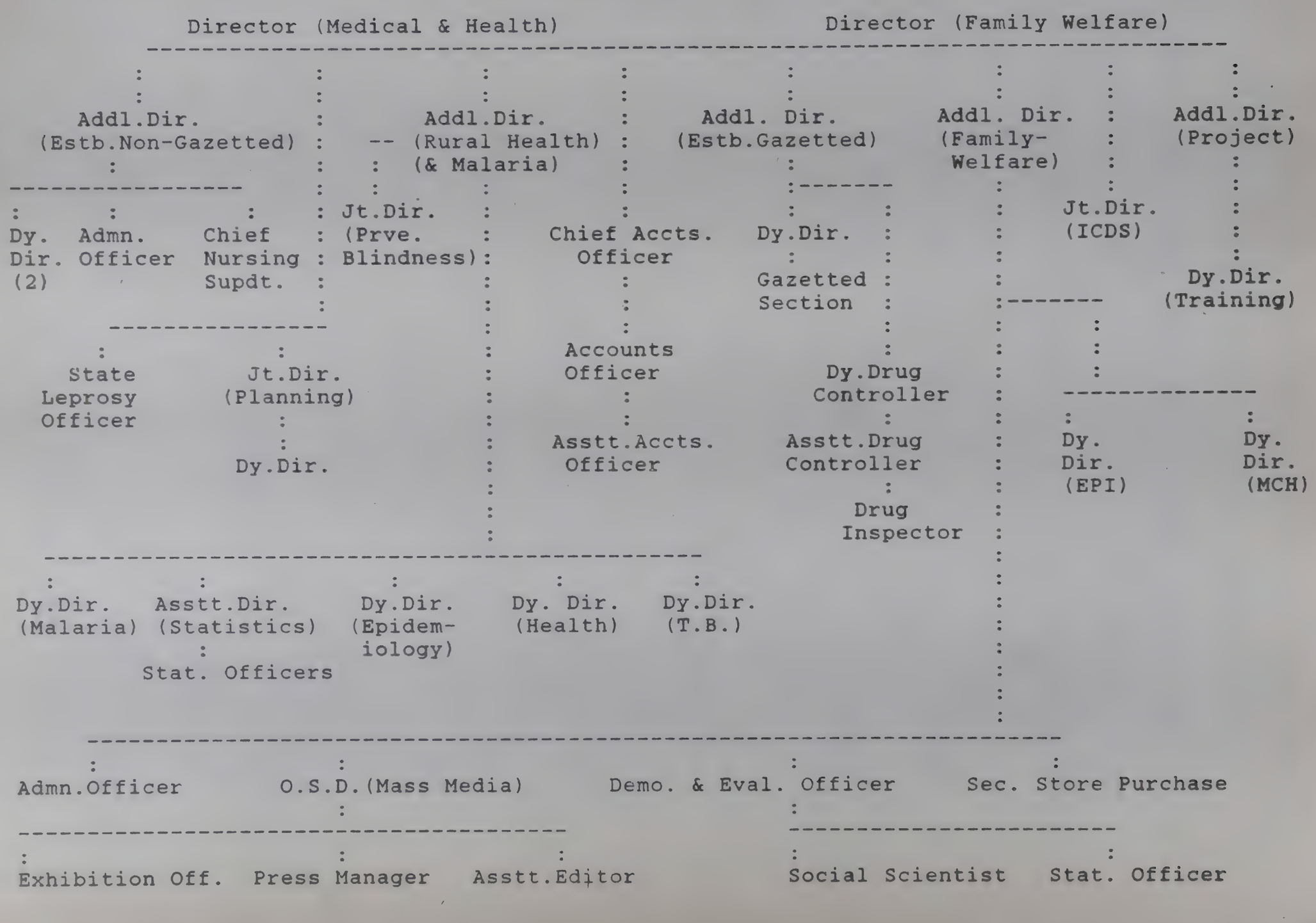

Joint Director, Zone - Medical, Health & Family Welfare - Rajasthan

Organisational Chart (w.e.f. April 1987.)

Bikaner Zone	Jaipur Zone	Jodhpur Zone	Kota Zone	Udaipur Zone
Jt.Director	Jt.Director	Jt.Director	Jt.Director	Jt.Director
:	:	:	:	:
:	:	:	:	:
Dy.Director	Dy.Director	Dy.Director	Dy.Director	Dy.Director
:	:	:	:	:
:	:	:	:	:
CMHO	CMHO	CMHO	CMHO	CMHO
:	:	:	:	:
Addl.CMHO	Addl.CMHO	Addl.CMHO	Addl.CMHO	Addl.CMHO
:	:	:	:	:
Bikaner	Ajmer-	Barmer	Bundi	Banswara
Churu-	Hq.Beawar	Jaisalmer	Jhalawar	Bhilwara
Hq.Ratangarh	Alwar	Jalore	Kota	Chittaurgarh-
Ganganagar	Bharatpur	Jodhpur	Tonk	Hq.Pratapgarh
Nagaur	Dholpur	Pali		Dungarpur
	Jaipur	Sirohi		Udaipur
	Jhunjhunu			
	S.Madhopur-			
	Hq.Karoli			
	Sikar			

District Chief Medical & Health Officer

Organisational Chart

Chief Medical & Health Officer

Addl.CMHO : Dy.Controller

Dy.Chief Medical & Health Officer (Malaria)	Dy.Chief Medical & Health Officer (Family Welfare)	Dy.Chief Medical & Health Officer (Health)	Drug Inspector	Medical Officer Incharge (T.B.)

District Medical, Health & Family Welfare Services - Rajasthan

District Hospital
Sub divisional/District Hospital
Primary Health Centre
Rural/Urban Dispensary/Aid Post/Sub-Centre

Medical & Health Facilities in Rajasthan - At a Glance.

Plan	I	II	III	Annual	IV	V	VI	VII	
Items	1951-56	1956-61	1961-66	1966-67	1969-74	1974-80	1980-85	1985-86	1986-87
1. Hospital	261	264	320	348	140	171	186 (25)	187	189
2. Disp. & Aid post	210	237	211	229	551	989 (262)	1083 (280)	1033 (280)	992 (280)
3. Subsidiary H.C.	-	-	-	-	-	-	100	100	100
4. M.C.W. Centre	45	63	76	76	92	98	111	111	111
5. P.H.C. Upgraded	12	143	230	232	232	232 (18)	338 (51)	398	498 (158)
6. P.H.C./ F.W.C.	-	71	287	292	292	370	390	390	
7. Mini Health Centre	-	-	-	-	-	-	17	17	13
8. Sub-centre	-	-	690	696	1624	2140	3790	4292	4792
9. Beds	6798	9459	12241	13415	15450	17397	21916	22316	23311
10. Doctors	830	1300	1737	1855	2022	2840	3476	3494	3594
11. Population (in lacs)	183.7	206.5	227.5	244.6	278.6	315.2	368.2	377.8	387.6
12. Population per bed	2400	1942	1687	1869	1799	1812	1680	1701	1663
13. Population per Doctor	19690	14131	11888	13515	13751	11099	10593	10813	9533
14. Population per Instt.	30953	23612	11384	13385	9467	7898	6111	5816	5791

Source:- Varshik Pragativedan 1986-87, Directorate of Medical & Health Services, Government of Rajasthan, 1987.

District & Section-wise Distribution of Medical & Health Institutions in Rajasthan as on 31.3.87

Institution	Hospital			Disp.			M C W			P H C				MHC	Aid Post			SC	Total		
	U	R	T	U	R	T	U	R	T	Blk	Min	SHC	T	R	U	R	T	R	U	R	T
RAJASTHAN	170	19	189	255	455	710	87	24	111	236	262	100	598	13	14	266	280	4792	526	6167	6693
Bikaner Zone																					
1. Bikaner	5	-	5	14	14	28	3	-	3	4	2	3	9	-	-	1	1	53	22	77	99
2. Churu	10	-	10	5	10	15	5	-	5	7	7	6	20	-	1	9	10	113	21	152	173
3. Ganganagar	5	-	5	13	24	37	5	-	5	10	7	3	20	-	-	12	12	219	23	275	298
4. Nagaur	9	-	9	4	23	27	7	-	7	11	14	3	28	-	1	12	13	240	21	303	324
Jaipur Zone																					
5. Ajmer	11	3	14	16	19	35	5	2	7	8	6	3	17	-	1	10	11	144	33	195	228
6. Alwar	6	3	9	9	25	34	1	3	4	14	10	3	27	-	-	26	26	207	16	291	307
7. Bharatpur	4	-	4	9	35	44	2	1	3	9	3	2	14	-	-	9	9	245	15	304	319
8. Dholpur	1	-	1	4	11	15	1	1	2	4	5	3	12	-	-	5	5	121	6	150	156
9. Jaipur	21	2	23	49	22	71	15	3	18	17	23	9	49	-	2	20	22	302	87	398	485
10. Jhunjhunu	8	2	10	6	23	29	6	3	9	8	10	5	23	-	2	5	7	153	22	209	231
11. S.Madhopur	3	-	3	5	22	27	3	-	3	11	6	5	22	-	-	9	9	315	11	368	379
12. Sikar	8	-	8	6	15	21	5	3	8	8	13	4	25	-	-	10	10	184	19	237	256
Jodhpur Zone																					
13. Barmer	3	-	3	2	12	14	3	-	3	8	10	3	21	-	-	8	8	139	8	180	188
14. Jaisalmer	2	-	2	5	3	8	1	-	1	3	4	1	8	-	-	2	2	46	8	59	67
15. Jalore	2	1	3	1	11	12	2	2	4	7	7	4	18	-	-	8	8	130	5	170	175
16. Jodhpur	12	1	13	18	14	32	4	-	4	9	14	5	28	-	5	13	18	231	39	287	326
17. Pali	9	1	10	7	20	27	5	4	9	10	11	6	27	-	-	13	13	220	21	285	306
18. Sirohi	3	1	4	6	8	14	-	1	1	5	4	3	12	1	-	6	6	84	9	113	122
Kota Zone																					
19. Bundi	3	-	3	6	9	15	3	-	3	4	9	1	14	-	1	7	8	73	13	103	116
20. Jhalawar	7	-	7	4	9	[illegible]	3	-	3	6	4	2	12	-	-	8	8	93	14	122	136
21. Kota	7	-	7	20	16	36	1	-	1	12	6	1	19	-	-	19	19	238	28	292	320
22. Tonk	7	-	7	4	10	14	2	-	2	6	8	2	16	-	-	5	5	117	13	148	161
Udaipur Zone																					
23. Banswara	2	-	2	7	11	18	1	-	1	8	14	8	30	3	-	8	8	189	10	241	251
24. Bhilwara	5	3	8	11	25	36	1	1	2	11	16	4	31	-	1	12	13	230	18	302	320
25. Chittaurgarh	6	-	6	6	17	23	3	-	3	13	12	3	28	2	-	10	10	167	15	224	239
26. Dungarpur	2	-	2	4	9	13	-	-	-	5	9	3	17	4	-	4	4	131	6	165	171
27. Udaipur	9	2	11	14	38	52	-	-	-	18	28	5	51	3	-	15	15	408	23	517	540

Source:- Directorate of Medical & Health Services, Government of Rajasthan, Jaipur.

Growth of Medical & Health Institutions in Rajasthan since 1951 to 31.3.87

Year	Hosp.	Disp.	MCWC	PHC	SHC	MIN.PHC	Aid Post	SC	Total
1951	234	156	28	-	-	-	-	-	418
1961	254	237	63	232	-	-	-	-	786
1971	134	543	78	232	-	-	-	-	987
1972	136	553	87	232	-	-	-	-	1008
1973	139	548	89	232	-	-	-	1599	2607
1974	146	551	92	232	-	-	-	1599	2620
1975	153	453	92	232	-	-	98	1624	2652
1976	153	487	93	232 (3)	-	-	156	1624	2745
1977	161	553	97	232 (8)	-	-	200	1824	3067
1978	165	676	99	232 (13)	-	-	254	2120	3546
1979	171	730	104	232 (18)	-	-	265	2140	3642
1980	171	832	106	234 (20)	-	9	265	2340	3957
1981	171	867	106	234 (20)	-	9	280	2340	4007
1982	172	858	106	236 (27)	25	9	280	2590	4276
1983	172	851	111	248 (38)	45	14	280	3090	4811
1984	186	803	111	348 (45)	93	17	280	3790	5628
1985	187	764	111	398 (50)	90	17	280	4292	6139
1986	189	710	111	498 (58)1	00	13	280	4792	6693

Source:- Directorate of Medical & Health Services, Government of Rajasthan, Jaipur.

District-wise Distribution of Medical Institutions According to the Bed Strength as on 31.3.87.

Districts	BED STRENGTH 300 & more		150-299		100-149		50 - 99		20- 49		10-19		Total	
	H	B	H	B	H	B	H	B	H	B	H	B	H	B
RAJASTHAN	17	8216	23	4026	6	600	31	1843	73	1971	39	484	189	17140
Bikaner Zone														
1. Bikaner	2	1056	1	166	-	-	-	-	-	-	2	21	5	1243
2. Churu	-	-	1	150	-	-	3	151	3	94	3	46	10	441
3. Ganganagar	1	300	-	-	-	-	1	70	2	60	1	16	5	446
4. Nagaur	-	-	1	150	1	100	2	100	4	90	1	12	9	452
Jaipur Zone														
5. Ajmer	2	1126	-	-	-	-	2	120	5	165	5	54	14	1465
6. Alwar	1	332	-	-	-	-	1	95	6	192	1	10	9	629
7. Bharatpur	1	300	-	-	-	-	1	78	2	60	-	-	4	438
8. Dholpur	-	-	1	150	-	-	-	-	-	-	-	-	1	150
9. Jaipur	3	2086	4	1010	2	200	4	216	8	250	2	20	23	3782
10. Jhunjhunu	-	-	1	150	-	-	1	50	5	125	3	36	10	361
11. S.Madhopur	-	-	2	300	-	-	-	-	1	20	-	-	3	320
12. Sikar	1	300	-	-	-	-	1	50	5	120	1	12	8	482
Jodhpur Zone														
13. Barmer	-	-	1	150	-	-	1	50	-	-	1	10	3	210
14. Jaisalmer	-	-	-	-	1	100	-	-	-	-	1	10	2	110
15. Jalore	-	-	1	150	-	-	-	-	1	20	1	12	3	182
16. Jodhpur	2	931	1	150	-	-	5	338	1	30	4	65	13	1514
17. Pali	1	300	-	-	-	-	1	75	3	90	5	63	10	528
18. Sirohi	-	-	1	150	-	-	-	-	2	50	1	11	4	211
Kota Zone														
19. Bundi	-	-	1	150	-	-	-	-	1	30	1	10	3	190
20. Jhalawar	-	-	1	150	-	-	1	50	5	110	-	-	7	310
21. Kota	1	500	-	-	2	200	1	60	2	40	1	13	7	813
22. Tonk	-	-	1	150	-	-	-	-	6	120	-	-	7	270
Udaipur Zone														
23. Banswara	-	-	1	200	-	-	-	-	1	30	-	-	2	230
24. Bhilwara	1	325	-	-	-	-	2	100	3	85	2	29	8	539
25. Chittaurgarh	-	-	1	150	-	-	1	90	4	110	-	-	6	350
26. Dungarpur	-	-	1	150	-	-	-	-	1	20	-	-	2	170
27. Udaipur	1	660	2	400	-	-	3	150	2	60	3	34	11	1304

Source:- Directorate of Medical & Health Services, Government of Rajasthan, Jaipur.

District-wise Distribution of the Hospital(H), Wards(W) and Beds(B) for Different Specialities as on 31.3.87.

S.No.	District	Heart			ENT			Orthopaedics			Opthalmology		
		H	W	B	H	W	B	H	W	B	H	W	B
	RAJASTHAN	-	2	50	-	9	190	-	16	473	7	28	1053
	Bikaner Zone												
1.	Bikaner	-	1	9	-	1	42	-	1	75	-	1	52
2.	Churu	-	-	-	-	-	-	-	1	18	2	2	100
3.	Ganganagar	-	-	-	-	-	-	-	-	-	-	1	10
4.	Nagaur	-	-	-	-	-	-	-	-	-	2	3	68
	Jaipur Zone												
5.	Ajmer	-	-	-	-	2	36	-	1	50	-	2	58
6.	Alwar	-	-	-	-	1	12	-	1	30	-	1	24
7.	Bharatpur	-	-	-	-	-	-	-	1	37	-	1	32
8.	Dholpur	-	-	-	-	-	-	-	1	7	-	1	7
9.	Jaipur	-	1	41	-	1	37	-	1	81	-	1	83
10.	Jhunjhunu	-	-	-	-	-	-	-	-	-	-	1	180
11.	S.Madhopur	-	-	-	-	-	-	-	-	-	-	1	4
12.	Sikar	-	-	-	-	-	-	-	-	-	-	1	40
	Jodhpur Zone												
13.	Barmer	-	-	-	-	-	-	-	-	-	-	1	7
14.	Jaisalmer	-	-	-	-	-	-	-	-	-	-	-	-
15.	Jalore	-	-	-	-	1	1	-	1	4	-	-	-
16.	Jodhpur	-	-	-	-	1	28	-	1	50	-	1	64
17.	Pali	-	-	-	-	-	-	-	1	10	-	1	12
18.	Sirohi	-	-	-	-	-	-	-	1	4	1	1	54
	Kota Zone												
19.	Bundi	-	-	-	-	-	-	-	-	-	-	1	8
20.	Jhalawar	-	-	-	-	-	-	-	-	-	-	1	2
21.	Kota	-	-	-	-	1	10	-	1	30	-	1	24
22.	Tonk	-	-	-	-	-	-	-	-	-	-	1	20
	Udaipur Zone												
23.	Banswara	-	-	-	-	-	-	-	-	-	-	1	7
24.	Bhilwara	-	-	-	-	-	-	-	1	4	-	1	28
25.	Chittaurgarh	-	-	-	-	-	-	-	1	7	-	1	10
26.	Dungarpur	-	-	-	-	-	-	-	1	12	-	1	10
27.	Udaipur	-	-	-	-	1	24	-	1	54	-	1	66

Source:- Directorate of Medical & Health Services, Government of Rajasthan, Jaipur.

District-wise Distribution of the Hospital(H), Wards(W) and Beds(B) for Different Specialities as on 31.3.87.

S. No.	Districts	Psychiatry H	Psychiatry W	Psychiatry B	Skin & VD H	Skin & VD W	Skin & VD B	Cancer H	Cancer W	Cancer B
	RAJASTHAN	2	4	457	-	5	94	-	2	52
	Bikaner Zone									
1.	Bikaner	-	1	35	-	1	25	-	1	34
2.	Churu	-	-	-	-	-	-	-	-	-
3.	Ganganagar	-	-	-	-	-	-	-	-	-
4.	Nagaur	-	-	-	-	-	-	-	-	-
	Jaipur Zone									
5.	Ajmer	-	1	20	-	1	14	-	-	-
6.	Alwar	-	1	17	-	-	-	-	-	-
7.	Bharatpur	-	-	-	-	-	-	-	-	-
8.	Dholpur	40	-	-	-	-	-	-	-	-
9.	Jaipur	1	-	280	-	1	14	-	1	18
10.	Jhunjhunu	-	-	-	-	-	-	-	-	-
11.	S.Madhopur	-	-	-	-	-	-	-	-	-
12.	Sikar	-	-	-	-	-	-	-	-	-
	Jodhpur Zone									
13.	Barmer	-	-	-	-	-	-	-	-	-
14.	Jaisalmer	-	-	-	-	-	-	-	-	-
15.	Jalore	-	-	-	-	-	-	-	-	-
16.	Jodhpur	1	-	85	-	1	25	-	-	-
17.	Pali	-	-	-	-	-	-	-	-	-
18.	Sirohi	-	-	-	-	-	-	-	-	-
	Kota Zone									
19.	Bundi	-	-	-	-	-	-	-	-	-
20.	Jhalawar	-	-	-	-	-	-	-	-	-
21.	Kota	-	-	-	-	-	-	-	-	-
22.	Tonk	-	-	-	-	-	-	-	-	-
	Udaipur Zone									
23.	Banswara	-	-	-	-	-	-	-	-	-
24.	Bhilwara	-	-	-	-	-	-	-	-	-
25.	Chittaurgarh	-	-	-	-	-	-	-	-	-
26.	Dungarpur	-	-	-	-	-	-	-	-	-
27.	Udaipur	-	1	20	-	1	16	-	-	-

Source:- Directorate of Medical & Health Services, Government of Rajasthan, Jaipur.

District-wise Distribution of the Hospital(H), Wards(W) and Beds(B) for Different Specialities as on 31.3.87.

S.No.	District	Leprosy			Maternity			Paediatrics			PPC	ARC	Dental Clinic
		H	W	B	H	W	B	H	W	B			
	RAJASTHAN	2	1	115	16	38	3091	-	29	857	107	149	38
	Bikaner Zone												
1.	Bikaner	-	-	-	1	1	530	-	1	80	2	3	2
2.	Churu	-	-	-	1	5	121	-	-	-	5	10	4
3.	Ganganagar	-	-	-	-	5	72	-	1	6	4	12	1
4.	Nagaur	-	-	-	-	4	83	-	1	22	4	21	1
	Jaipur Zone												
5.	Ajmer	-	-	-	-	3	237	-	3	84	5	9	2
6.	Alwar	-	-	-	2	1	125	-	1	15	9	2	1
7.	Bharatpur	-	-	-	1	-	96	-	1	20	3	3	1
8.	Dholpur	-	-	-	-	1	62	-	1	10	1	4	1
9.	Jaipur	1	1	60	2	-	579	-	2	290	11	15	4
10.	Jhunjhunu	-	-	-	1	-	97	-	1	15	5	4	1
11.	S.Madhopur	-	-	-	-	2	44	-	-	-	4	5	1
12.	Sikar	-	-	-	-	1	71	-	1	16	4	11	1
	Jodhpur Zone												
13.	Barmer	-	-	-	-	1	38	-	1	9	3	2	-
14.	Jaisalmer	-	-	-	-	-	6	-	-	-	2	2	-
15.	Jalore	-	-	-	-	1	29	-	1	10	3	4	-
16.	Jodhpur	1	-	55	-	1	209	-	20	104	4	5	3
17.	Pali	-	-	-	1	1	78	-	-	-	4	1	1
18.	Sirohi	-	-	-	1	3	42	-	1	8	3	8	1
	Kota Zone												
19.	Bundi	-	-	-	-	1	40	-	1	6	3	1	1
20.	Jhalawar	-	-	-	1	1	66	-	1	10	3	1	1
21.	Kota	-	-	-	1	1	118	-	1	30	4	6	1
22.	Tonk	-	-	-	1	-	27	-	2	14	3	4	1
	Udaipur Zone												
23.	Banswara	-	-	-	-	1	46	-	1	10	3	1	1
24.	Bhilwara	-	-	-	1	-	29	-	1	20	6	5	3
25.	Chittaurgarh	-	-	-	1	2	62	-	2	16	5	2	1
26.	Dungarpur	-	-	-	-	1	20	-	1	10	2	3	1
27.	Udaipur	-	-	-	1	1	174	-	1	52	7	4	3

Source:- Directorate of Medical & Health Services, Government of Rajasthan,Jaipur.

District-wise Distribution of Different Facilities Available in Hospital (H), PHC (P) and other (O) Institutions as on 31.3.87.

S.No.	District	Laboratory			X - Ray			P H Lab	Blood Bank	Eye Bank
		H	P	O	H	P	O			
	RAJASTHAN	124	415	28	125	58	13	15	18	3
	Bikaner Zone									
1.	Bikaner	3	7	1	3	2	1	1	1	1
2.	Churu	9	14	3	9	1	4	-	-	-
3.	Ganganagar	4	14	1	5	4	-	1	1	-
4.	Nagaur	4	18	-	6	2	1	-	-	-
	Jaipur Zone									
5.	Ajmer	8	11	1	8	2	-	1	1	-
6.	Alwar	8	13	1	8	8	1	1	1	-
7.	Bharatpur	2	9	-	3	4	-	1	1	-
8.	Dholpur	1	8	-	1	2	-	-	-	-
9.	Jaipur	16	32	10	15	1	4	1	2	1
10.	Jhunjhunu	6	15	1	3	1	-	-	-	-
11.	S.Madhopur	3	16	-	3	5	-	-	-	-
12.	Sikar	6	18	2	6	1	1	1	1	-
	Jodhpur Zone									
13.	Barmer	2	14	-	3	1	-	-	-	-
14.	Jaisalmer	2	6	-	2	1	-	-	1	-
15.	Jalore	1	12	-	1	1	-	-	1	-
16.	Jodhpur	7	21	-	6	3	-	1	2	1
17.	Pali	5	16	-	7	1	-	-	2	-
18.	Sirohi	3	10	1	3	2	1	-	-	-
	Kota Zone									
19.	Bundi	3	11	-	3	1	-	-	-	-
20.	Jhalawar	6	12	1	4	1	-	1	-	-
21.	Kota	3	11	3	3	3	-	1	1	-
22.	Tonk	3	13	-	2	3	-	1	-	-
	Udaipur Zone									
23.	Banswara	2	24	-	2	3	-	1	-	-
24.	Bhilwara	4	21	1	4	1	-	1	1	-
25.	Chittaurgarh	5	17	1	6	2	-	-	1	-
26.	Dungarpur	1	13	-	1	3	-	1	-	-
27.	Udaipur	7	39	1	8	6	-	1	1	-

Source:- Directorate of Medical & Health Services, Government of Rajasthan, Jaipur.

Growth of Selected Cadre in Directorate of Medical & Health Services, Rajasthan, since 1951.

S.No.	Cadre	1951-52	1961-62	1969-70	1979-80
1.	Specialists	55	91	47	268
2.	CAS (Class I & II)	618	1300	1802	2451
3.	Other Senior Staff	-	-	78	291
4.	Matrons	7	10	22	27
5.	Sisters	49	123	147	234
6.	Nurse/Staff	245	453	767	825
7.	Compounders	1215	2479	2989	3299
8.	Health Visitors	27	154	584	715
9.	Sanitary Inspectors	83	181	363	N.A.
10.	Midwives	229	679	2506	3308
11.	Malaria Surveyors	-	559	-	4971
12.	Technicians	11	266	394	691
13.	Vaccinators	294	122	783	1198
14.	Trained Dais	93	130	228	235
15.	Untrained Dais	110	92	-	-

Source:- Directorate of Medical & Health Services, Government of Rajasthan, Jaipur.

Sanctioned Strength of the Medical & Health Staff in Rajasthan as on 31.3.87

A. Gazetted	
1. Senior Administrative Officers	311
2. Senior Specialists	114
3. Junior Specialists	392
4. Medical Officer (Civil Assistant Surgeon)	3594
5. Nursing Superintendent Grade I	21
6. Nursing Superintendent Grade II	59
B. Para Medical Staff	
1. Male Nurse Grade I	880
2. Male Nurse Grade II	5017
3. Sister	319
4. Staff Nurse	1081
5. Auxillary Nurse Midwife	5424
6. Health Worker (F)	1674
7. Health Worker (M)	4145
8. Lady Health Visitor	1622
9. Sector Supervisor	928
10. Radio/X-ray Technicians	236
11. Laboratory Assistant	999
12. Health Insp./Health Supervisor	462
13. Sanitary Inspector	656
14. Food Inspectors	34
15. Para Medical Assistant/Health Educator	59
16. Non Medical Team Leaders	26
17. BCG Technicians	156
18. T.B.Health Visitors	70
19. Block Extension Educator	232
C. Ministerial	
1. Office Superintendent	22
2. Office Assistant	85
3. Upper Division Clerk	1017
4. Lower Division Clerk	1084
D. Class IV Staff	
1. Jamadars	140
2. Class IV	5541
3. Sweeper	1078
4. Ward Boys	4404
E. Others	6253
TOTAL :	**48135**

Source:- Directorate of Medical & Health Services, Government of Rajasthan, Jaipur.

Growth of Para Medical Training Facilities in Rajasthan since 1951.

Training Programme	1951		1961		1969		1979		1986-87	
	C	Cp.	C	Cp.	C	Cp.	C	Cp.	C	Cp.
1. Nursing Male	1	N.A.	1	N.A.	2	100	6	275	11	660
2. Nursing Female	1	N.A.	1	N.A.	4	150	6	180	6	240
3. Sister Tutor	-	-	-	-	-	-	1	20	1	30
4. B.Sc. Nursing	-	-	-	-	-	-	1	20	1	30
5. Lady Health Visitor	-	-	-	-	8	240	17	510	3	180
6. Promotional LHV	-	-	-	-	2	60	-	-	-	-
7. Midwifery Training	-	-	-	-	-	-	-	-	27	1620
8. Multipurpose Worker	-	-	-	-	1	100	3	-	2	120
9. Radiographer	-	-	-	-	2	20	2	24	4	60
10. Lab. Technician	-	-	-	-	-	-	1	20	6	150
11. B.C.G.Technician	-	-	-	-	-	-	-	-	1	-
12. Pharmacy Diploma	-	-	-	-	-	-	1	60	1	60

C=Training Centre Cp.=Total No. of Admission Capacity

Source:- Directorate of Medical & Health Services, Government of Rajasthan, Jaipur.

ANM, LHV And MPW Training Status in Rajasthan since 1981.

Item	81-82	82-83	83-84	84-85	85-86	86-87
ANM :						
No. of Training Centres	18	18	18	18	24	24
Total Intake	1080	1080	1800	1800	2880	3240
Total No. Passed	838	450	551	1035	-	-
LHV :						
No. of Training Centres	3	3	3	3	3	3
Total Admissions	180	180	180	180	180	180
Total No. Passed	53	165	80	139	117	87
MPW :						
No. of Training Centres	-	-	-	-	2	2
Total Admissions	-	-	-	-	120	120
Total No. Passed	-	-	-	-	104	90

Source:- Directorate of Medical & Health Services, Government of Rajasthan, Jaipur.

District-wise Position of Village Health Guide in Rajasthan upto Sept. 1985.

S.No.	Districts	Targets	Trained	In position
	RAJASTHAN	**27250**	**16688**	**14861**
	Bikaner Zone			
1.	Bikaner	512	230	230
2.	Churu	831	270	194
3.	Ganganagar	1600	1258	1098
4.	Nagaur	1387	482	482
	Jaipur Zone			
5.	Ajmer	824	699	699
6.	Alwar	1569	686	686
7.	Bharatpur	1150	1154	1084
8.	Dholpur	547	547	547
9.	Jaipur	2166	1484	1323
10.	Jhunjhunu	942	354	354
11.	S.Madhopur	1471	1084	1057
12.	Sikar	1094	502	501
	Jodhpur Zone			
13.	Barmer	1018	332	328
14.	Jaisalmer	208	208	208
15.	Jalore	830	230	230
16.	Jodhpur	1083	669	648
17.	Pali	1038	661	382
18.	Sirohi	445	421	204
	Kota Zone			
19.	Bundi	487	286	167
20.	Jhalawar	693	596	453
21.	Kota	1060	1093	1092
22.	Tonk	640	473	463
	Udaipur Zone			
23.	Banswara	830	591	591
24.	Bhilwara	1120	649	649
25.	Chittaurgarh	1068	547	208
26.	Dungarpur	637	273	273
27.	Udaipur	2000	810	810

Source:- Directorate of Medical & Health Services, Government of Rajasthan, Jaipur.

SPECIAL SCHEMES

The unique geographical characteristic and the traditional culture has necessitated the need to launch special schemes and projects in Rajasthan. In this section an overview of these schemes is being described.

Mobile Surgical Unit:

As far back as 1956, the idea was conceived to provide medical aid to the villages, on wheels, by organising a mobile hospital and serve people at their doors. A small unit was organized and established in the name of Mobile Surgical Unit doing surgical procedures with limited bed strength and staff. Today, this unit has so developed that it has become equivalent in size to a 500 bed modern hospital with 10 specialists and latest type of equipment comparable to an "A" Class Hospital.

The mobile unit organises a camp on the request of local administrative agencies.The camp is usually of 10-12 days duration. In first three days of the camp outdoor facilities are provided to the people by different specialists. About 4-5 thousand patients are examined during this period. Around 500 to 700 patients require admission for operation or investigation. Both surgical operation and eye operation are undertaken.

Every year on an average about 3-5 thousand indoor patients are benefited. The achievement of a camp can be compared to the outcome of the work of a small district hospital.

Employees State Insurance Scheme:

For the welfare of the labour force engaged in different Industries in Rajasthan,the ESI scheme was introduced after the ESI Act was passed in the Parliament. Today there are two hospitals comparable to a district hospital located at Jaipur & Kota. In addition, there are 50 ESI dispensaries scattered in cities/towns with growing industrial labour force. Total indoor beds available for ESI beneficiaries is around 500. Specialists services are available in the hospitals. Although, ESI scheme is under the Ministry of Labour yet the medical personnel belong to Department of Medical & Health. These officers are sent to ESI on deputation.

UNFPA Assisted Area Project in Rajasthan

In order to accelerate the efforts for implementing the Model Plan for Rural Health Services to attain the goals for Health for All By 2000 A.D., Government of India initiated Area Project activities through the assistance of various international agencies. United Nations Funds for Population Activities came forward to support the activities in Rajasthan.

In the first phase 4 districts viz., Kota, Sawai Madhopur,Bharatpur and Dholpur were selected for these activities. The project period was 5 years starting from 1980. The total outlay indicated was Rs. 130.2 million. The project was to provide training facilities to medical and paramedical personnel, provide residential as well as functional acommodation for staff and take-up IEC services to achieve the goals of family welfare and MCH services. Subsequent tables here display the achievements of this scheme.

The success of the first phase has prompted to extend the services and activities of Area Projects to yet another 13 districts of Rajasthan for area specific activities and to all the districts for activity specific function of the project. The district proposed for the second phase are Banswara, Dungarpur, Chittaurgarh, Udaipur, Bhilwara, Jhalawar, Bundi, Tonk, Jaipur, Alwar, Jhunjhunu, Jaipur, Sikar and Ajmer.

Mobile Surgical Unit of Rajasthan : Services and Facilities

S.No.	Item	No.
1.	Bed	500
2.	Camps - Targets	20
	Achievement	10
3.	Specialist	14
4.	Medical Officer	16
5.	Para Medical Staff	57

Source:-Directorate of Medical & Health Services,Government of Rajasthan, Jaipur.

Performance of Mobile Surgical Unit of Rajasthan since 1981.

Years	Out Patients	In Patients
81-82	38873	7755
82-83	42630	6464
83-84	39759	5538
84-85	38011	5341
85-86	54688	7786
86-87	62191	8459

Source:- Directorate of Medical & Health Services, Government of Rajasthan, Jaipur.

Employees State Insurance Scheme : Institutions & Man Power

S.No.	Instituton / Staff	No.
1.	Hospital	2
2.	Dispensary	50
3.	Beds	495
4.	Specialists	15
5.	Medical Officers	186
6.	Para Medical Staff	446

Source:- Directorate of Medical & Health Services, Government of Rajasthan, Jaipur.

Area Project Activities under UNFPA Project in Districts of Bharatpur, Kota and S.Madhopur.

S.No.	Items	Project Targets 1980-86	Achievement(%)
A.Man Power			
1.	Dais Training	2867	2452 (85.5)
2.	VHG Training	3881	3574 (92.0)
3.	Establishment of Sub-centre	550	431 (78.4)
4.	Posting of LHVS	150	77 (51.3)
5.	Posting of Third MO	29	29 (100.0)
6.	Staff for Upgraded PHC	9	9 (100.0)
7.	Establishment of MCWC	2	2 (100.0)
8.	Establishment of Mobile Unit	8	3 (37.5)
B.Furniture & Equipment			
1.	Replacement of PHC Vehicles	36	36 (100.0)
2.	Supply of Motor Cycles	36	35 (97.2)
3.	Supply of Bicycles	475	150 (31.6)
4.	Supply of Refrigerators	36	26 (72.2)
5.	Upgraded PHC Vehicles(Ambulance)	9	9 (100.0)
6.	Supply of Mobile Vans	8	8 (100.0)
C. Construction Work			
1.	Sub-centre Buildings	286	278 (97.2)
2.	LHV Quarters	167	166 (99.4)
3.	Boundary walls of SC	365	365 (100.0)
4.	RFWC Buildings	26	26 (100.0)
5.	PHC Annexi	3	1 (33.0)
6.	Third MO's Quarters	36	36 (100.0)
7.	Operation Theatres	24	24 (100.0)
8.	Upgraded PHC	9	9 (100.0)
9.	Maternity Homes	2	2 (100.0)
10.	ANM Training School & Hostel	1	1 (100.0)
11.	Boundary wall of RFWC/PHC	16	16 (100.0)
12.	Electrification	46	46 (100.0)
13.	Handpumps in SC Buildings	98	65 (60.3)

Source:- Directorate of Medical & Health Services, Government of Rajasthan, Jaipur.

NATIONAL HEALTH PROGRAMMES

This section deals with the status and achievements of National Health Programme including Family Welfare and MCH services. Starting with Minimum Needs Programme, the section deals with FW & MCH, School Health, Malaria, Tuberculosis, Leprosy, Blindness and Gunieaworm Control Programmes. ICDS, UIP and Diarrhoea Diseases have been illustrated as a part of MCH activities.

Primary Health Care - Minimum Needs Programme :
Health for All By the Year 2000 A.D. is a goal set by Alma Ata Declaration for Primary Health Care. The state government is making all out efforts to achieve the goal. Under the Minimum Needs Programme, initiated by Government of India, efforts are concentrating over providing primary health care to rural population and that too to those unreached communities and sectors. The State Government is heading to achieve the norms of one community health centre for one hundred thousand population, a primary health centre for twenty to thirty thousand population and a sub-centre for three to five thousand population by the end of the VII Five Year Plan.

To make those health institutions fuction,the manpower requirement would also go up.By the end of VII Plan,it is envisaged that there would be at least one health worker female available for each sub-centre. Because of the paucity of training centres for male health workers the norm of having one male for each centre is difficult to achieve. Similarly,resource limitation would leave a deficiency of supervisory staff at the PHC.

Peoples participation for care of their own health was envisaged by the launching of Rural Health Scheme in 1977. A Village Health Guide, a person from the community, selected and accepted by the community, came into existence to provide the first contact care. Since its inception, the scheme however has encountered many set backs. However, with the recent proposal of providing natal services, one female VHG for a thousand population, the scheme once again is expected to get a boost. On an average Rajasthan at present, has one VHG per 2153 persons.

In order to provide a trained person in the remotest village of the state, Dais - traditional birth attendant - training programme has been started in a big way. Today, there are more than 19 thousand trained dais,providing at least one trained dai for approximately 2000 population. Continuous efforts are being made to train as many TBAs as possible so as to provide at least one trained dai as near to the community as possible.

Family Welfare and MCH Programme:
Rajasthan state, with high growth rate and high fertility and mortality especially child mortality needs special measures to put control on the population explosion and provide better child care. An independent Director with his team down till the periphery are engaged in implementing this programme. In addition to the available institutional infrastructure, special institutions in the form of Post Partum Cetres and ICDS block have spread all over the state to provide Family Welfare and MCH Services.

The efforts have shown some dividends. The couple protection rate has gone up from 14.5 to 26.0 in first 6 years. Some districts like Ganganagar, Bikaner already have a couple protection rate of 35.7 and 31.5 percent respectively.

Estimates reveal that the majority of the couples protected by different methods of family planning are by either vasectomy or tubectomy. 17.0 percent couples are protected by sterilization while by IUD and other methods was only 1.2 and 1.3 percent in 1985. Majority of those couples adopting permanent methods do it after 3 or more children and are over 30 years of age. The interesting one would notice that tubectomy method of sterilization is more popular in rural areas than vasectomy.

Efforts put forth by the state towards child survival has been boosted up with the expansion of Integrated Child Development Services Scheme and Universal Immunization Programme in the State. There are 32 rural, 26 tribal and 5 urban blocks under ICDS scheme while 13 districts viz., Bharatpur, Kota, Banswara, Dungarpur, Sikar, Ajmer, Dholpur, Sawai Madhopur, Jhalawar, Bikaner, Udaipur, Tonk, Bundi are under Universal Immunization Programme. The coverage of beneficiaries against 6 killer diseases through immunization have shown an increase over a period. The awareness and acceptance of the community has also shown an improvement.

Childhood diarrhoea, one of the major killers, also requires special attention. With the introduction of Diarrhoea Disease Control Programme, in the State, an attempt is being made to reduce the morbidity and mortality due to diarrhoea in children by 50 percent by 1990. Six districts viz., Bharatpur, Jaipur, Tonk, Sikar, Alwar and Bundi have been selected for DDC. 93 MO, 3255 MPW and VHGs have been trained for effective use of ORS in management of dehydration caused by diarrhoea. SHEB is working for dissemination of information and training community for ORS use in diarrhoea management.

Information, Education and Communication for Family Welfare, MCH and other Health Programmes, is managed by the State Health Education Bureau and Mass Media Unit of Family Welfare with offset press facilities.

SHEB undertakes health education activities in the State. It organises state level meetings, workshops, seminars, conferences and training programmes for various Health Programmes. In addition, it procures and produces health education material in the form of posters, charts, hand bills, folders, cinema and TV slides,film shows,exhibitions in fairs and festivals. It also organises WHO day, Anti-leprosy day and Environmental day and related activities in the State.

School Health Services Programme is yet another important activity of SHEB. Two programmes viz., State School Health Service Programme and Intensive Pilot Project on School Health are presently main activities of this programme. IPPSH was launched in PHC Sagwara, Distt. Dungarpur and has been extended to another six blocks of district Ajmer. In this programme, school teachers from primary and middle schools are being trained for conducting school health services.

National Malaria Eradication Programme:
Historically, in Rajasthan, Malaria Control and Eradication Programme started way back in 1948 with Anti Malaria Organisation at Ajmer. In 1954-55, two units of NMEP at Ajmer and Jalore were started which grew to 17 units in 1959. With coming up of Modified Plan of operation in 1977 there were one unit each in 20 districts of Rajasthan.

Today NMEP has an independent administrative set-up with an Additional Director at the State level with corresponding officers at zone and district level looking after the programme. At the Block Level, PHC is the centre of activity with Malaria Inspector supported by Sector Supervisor and Laboratory Technician working for the programme. Active collection of blood slides is done by Health Worker (Male) according to a monthly calendar of schedule visit to a village once in a fortnight. 978 spray squads take care of spray work. Urban area is covered under Urban Malaria Scheme with Urban Malaria Inspectors, Superior Field Workers, Field Workers & Insect Collectors. Under NMEP the programme activities include active and passive surveillance, spraying and anti-larval operation.

The effort put forth has shown satisfactory results.ABSR has reduced for 10.6 to 8.4, API for 7.7 to 1.5, SPR 8.9 to 1.8 in last 10 years. SFR which was 1.2 in 1983 has also reduced to only 0.4 in 1986.

The programme in the state is being supported by Government of India on 50-50 share.

National Tuberculosis Control Programme:
In Rajasthan out of 27 districts,25 districts have a District TB Clinic. Dholpur and Ajmer are provided with TB Sub-clinics only. In addition, seven TB Hospitals are located at Jaipur, Jodhpur, Bikaner, Ajmer, Udaipur, Alwar and Bharatpur. Two sanitoriums are situated at Madar (Ajmer) and Sanwali (Sikar). They are been managed by Voluntary Organisations. One TB Demostration and training centre is also located at Ajmer for imparting training to personnel involved in TB Control Programme. Other than these centres, TB Control Programme is being implemented by other Government Hospitals, and PHCs, and dispensaries.

In paucity of any systematic survey on the prevalence and incidence of TB in the State, it is difficult to make any assessment on the efforts put by these institutions. However, as per the target alloted for the detection of new TB Cases, the states performance can be labelled as good. For last 5 years, the state's is achieving 100 percent targets. BCG vaccination is also registering more than 80 percent coverage vis-a-vis the target alloted.

National Leprosy Control Programme:
A 100 percent centrally sponsored scheme. The objective is to reduce the disease activity in known cases. The programme in the state is supervised and controlled by an independent State Leprosy Officer supported by 7 Zonal Leprosy Officers.The functional units are 4 Leprosy Control Units, four 20-bedded temporary hospitals, two upgraded Urban Leprosy Centres, 4 Urban Leprosy Centres and 60 SET (Survey Education and Treatment) Centres attached to PHCs/dispensaries/hospitals in rural areas of Rajasthan.

Uptill now, only 14 medical officers, 10 senior medical supervisors and 23 Non-medical assistants have been trained against 18, 58, 144 sanctioned posts respectively .

The State with its limited resources in terms of adequate manpower working for this programme has achieved its targets for detection of new cases every year. However, the case discharge rate had been quite low till 1986-87.

Programme for Control of Blindness:
National Programme for control of Blindness was launched in 1976 in the State to reduce the blindness to 0.3 percent by 2000 A.D. Efforts are being put towards this in a big way. The programme provides immediate relief to the beneficiaries through camp approach and by static eye care facilities with graded expertise at different levels. The efforts have been supplemented by Mobile Surgical Units of the State. In last four years, Rajasthan has achieved a great success in this programme. The state has achieved 100 percent target for 1985-86 and 1986-87. Except for 8 districts, all others have achieved more than 75 percent target for 1986-87.

Gunieaworm Eradication Programme:
Rajasthan has been identified as highly endemic state with 46 percent of total endemic villages and gunieaworm cases in the country. In 1986 Rajasthan had highest number of affected districts (19) with highest number of affected villages (3276) and maximum number of cases (10500).

A Gunieawrorm Cell with a Technical Officer assist the State Programme Officer in planning, implementation and monitoring of the programme activities. Health Educator at the district level assist DHO to carry out the programme through PHC staff. Bi-annual searches are carried out in the entire villages to detect gunieaworm cases.

Since the launching of the programme, there is a declining trend in number of affected districts, PHCs, villages and cases. Four districts viz., Ganganagar, Sikar, Ajmer and Jaipur have been declared free of disease. However,Udaipur district registers highest number of affected villages (839).

Other activities of the programme is supply safe drinking water, take vector control measures and impart health education. More than 450 hand pumps have been drilled and 472 step wells were converted.

Other Programmes:
The State of Rajasthan has initiated steps towards the growing problems of AIDS, Mental illness, Heart, Cancer, Goitre etc.Awareness campaigan through personal contacts and mass media has been initiated. Special units/wards and beds available and are expanding to take care of the growing problem. Facilities for serological screening for AIDS Antibody by Elisa technique is available at SMS Medical College, Jaipur.

Goals for Health & Family Welfare Programmes Indicated in the National Health Policy

S.No.	Indicators		GOALS 1985	1990	2000
1.	Infant Mortality Rate	Rural	122	-	-
		Urban	60	-	-
		Total	106	87	< 60
2.	Perinatal Mortality Rate		-	-	30-35
3.	Crude Death Rate		12	10.4	9.0
4.	Pre-school Child (1-5yrs.)Mortality		20-24	15-20	10
5.	Maternal Mortality Rate		3-4	2-3	< 2
6.	Life Expectancy at Birth (yrs)	Male	55.1	57.6	64
		Female	54.3	57.1	64
7.	Babies with Birth - Weight Below 2500 gms.	(%)	25	18	10
8.	Crude Birth Rate		31	27.0	21.0
9.	Effective Couple Protection	(%)	37.0	42.0	60.0
10.	Net Reproduction Rate (NRR)		1.34	1.17	1.00
11.	Growth Rate (Annual)		1.90	1.66	1.20
12.	Family Size		3.8	-	2.3
13.	Pregnant Mothers Receiving Ante-natal Care	(%)	50-60	60-75	100
14.	Deliveries by Trained Birth Attendant	(%)	50	80	100
15.	Immunization Status (% coverage)				
	TT (for pregnant women)		60	100	100
	TT (for school children)	10 years	40	100	100
		16 years	60	100	100
	DPT (children below 3 years)		70	85	85
	Polio (infants)		50	70	85
	BCG (infants)		70	80	85
	DT (New school entrants 5-6 years)		80	85	85
	Typhoid (new school entrants 5-6 yrs)		70	85	85
16.	Leprosy - % of disease arrested cases out of those detected		40	60	80
17.	Tuberculosis-% of disease arrested cases out of those detected		60	75	90
18.	Blindness - Incidence	(%)	1	0.7	0.3

Source :- Statement on National Health Policy, 1982, Government of India, Ministry of Health & Family Welfare, New Delhi.

ES100

1163

COMMUNITY HEALTH CELL
47/1, (First Floor) St. Marks Road,
Bangalore - 560 001.

COMMUNITY HEALTH CENTRES as per norms of Rural Health Services in Minimum Needs Programme in Rajasthan.

Category	Rural Area			
	Tribal	Desert	Others	Rajasthan
1.Population ('000) Rural				
a. 1981	2756	10820	13475	27051
b. 1987	3112	12450	15562	31124
c. 1990 (Estimated)	3333	13332	16665	33330
2.Community Health Centre (CHC)				
a. Norms	1:1 lac	1:1 lac	1:1 lac	1:1 lac
b. Requirements as per				
i) 1990 population	33	133	167	333
ii) 1987 population	31	124	156	311
iii) 1985 population	8	26	42	76
c. Balance	23	98	114	235
d. Proposed CHC in VII plan	13	44	67	124
e. Expected number of CHC by 1.4.90.	23	85	128	236
f. Net Balance	8	39	28	75
3.No.of CHC as on				
a. 1.4.85	8	26	42	76
b. 1.4.86	8	26	42	76
c. 1.4.87	9	30	47	86
4.CHC Population ratio as per 1981 Census(in '000)				
a) 1.4.85	344	264	221	241
b) 1.4.87	306	360	286	315
c) 1.4.90 (estimated)	120	127	105	115
5. CHC : Population ratio as per 1987 estimated population (in '000)				
a) 1.4.85	311	304	255	278
b) 1.4.87	346	415	331	362
c) 1.4.90	135	146	122	132

Source:- Directorate of Medical & Health Services, Government of Rajasthan, Jaipur.

PRIMARY HEALTH CENTRES as per norms of Rural Health Services in Minimum Needs Programme in Rajasthan.

Category	Rural Area			
	Tribal	Desert	Others	Rajasthan
1.Total Population('000)Rural				
a. 1981	2756	10820	13475	27051
b. 1990 (Estimated)	3333	13332	16665	33330
c. 1987	3112	12450	15562	31124
2.Primary Health Centre (PHC)				
a. Norms	1:20000	1:20000	1:30000	1:20000
b. Requirements as per				
i) 1990 population	167	667	555	1389
ii) 1987 population	156	622	515	1297
c. Status of Institution as on 1.4.85.				
i) PHC	41	130	177	348
ii) SHC	13	40	47	100
iii) Total	54	170	224	448
d. Balance PHC	102	452	295	849
e. PHC proposed in VIIth plan	50	200	250	500
f. Expected no. of PHC by the end of 1.4.90	104	370	474	948
g. Net Balance	52	252	45	349
3. Total number of PHC				
a. On 1.4.85	54	170	224	443
b. On 1.4.86	62	189	247	498
c. On 1.4.87	72	224	302	598
4. PHC: Population ratio as per 1981 census (in thousand)				
a) As on 1.4.85	51.0	63.6	60.1	60.3
b) As on 1.4.87	38.2	48.9	44.6	45.2
c) Estimated on 1.4.90	26.5	29.9	28.9	28.5
5. PHC: Population ratio as per 1987 estimated population (in thousand)				
a) As 1.4.85	57.6	73.2	69.4	69.4
b) As 1.4.87	43.2	55.5	51.5	52.0
c) As 1.4.90	29.9	33.6	32.8	32.8

Note: In order to achieve target of 702 PHC as per the recommendation of working group instead of 500,the balance would be 147 instead of 349.

Source:- Directorate of Medical & Health Services, Government of Rajasthan, Jaipur.

SUB-CENTRES as per norms of Rural Health Services in Minimum Needs Programme in Rajasthan

Category	Rural Area Tribal	Desert	Others	Rajasthan
1. Population ('000)				
a. 1981	2756	10820	13475	27051
b. 1990	3333	13332	16665	33330
c. 1987	3112	12450	15562	31124
2. Sub-Centre (SC)				
a.Norms	1:3000	1:3000	1:5000	1:5000
b.Requirement as per				
i) 1990 population	1111	4444	3334	8889
ii) 1987 population	1037	4150	3112	8299
c.Health Institutions as on 1.4.1985.	488	1556	2477	4521
i) Sub-centres	395	1291	2104	3790
ii) Others	93	265	373	731
d. Sub-centres required	549	2594	635	3778
e. Proposed SC in VII plan	550	2960	700	4210
f. Net Balance	+1	+366	+65	+432
3. No.of Sub-centres				
a. 1.4.85	395	1291	2104	3790
b. 1.4.86	505	1459	2328	4292
c. 1.4.87	555	1729	2508	4792
4. SC:Population ratio as per 1981 Census				
a. 1.4.85	6977	8381	6404	7137
b. 1.4.87	4966	6258	5373	5645
c. 1.4.90	2916	2545	3542	3381
5. SC:Population ratio as per 1987 estimated population				
a. 1.4.85	7878	9643	7396	8212
b. 1.4.87	56007	7201	6205	6495
c. 1.4.90	3293	2929	4091	3891

Source:- Directorate of Medical & Health Services, Government of Rajasthan, Jaipur.

Requirement of Para Medical Manpower during the period 1987-88 to 1989-90 for the C.H.C., New P.H.C and Sub-centres to be Opened Under Minimum Needs Programme

S.No. Category	MNP Scheme Proposals							
	CHC (S.P.) 124-10 = 114	New PHC State Plan Proposal 70-50=20 @=25	Working Group Proposals 300-50 = 250	Conversion Rural disp. into PHC S.P. W.G. 430-100=330		Sub-centres 4210-1000 =3210	Total	Working Group Proposal
1. Male Nurse Gr.I	114	-	-	-	-	-	114	N.A
2. Male Nurse Gr.II	228	50	500	-	-	-	278	728
3. Staff Nurse	114	-	-	-	-	-	114	N.A
4. Radiographers including X-ray Technicians	114	-	-	-	-	-	114	N.A
5. Lady Health Visitor	-	25	250	330	302	-	355	552
6. Lab-Technicians	114	25	250	330	302	-	469	666
7. A.N.M.	-	25	250	-	-	3210	3235	3460
8. M.P.W (Male)	-	-	-	-	-	4210	4210	4210

Source:- Directorate of Medical & Health Services, Government of Rajasthan, Jaipur.

Training Facilities Available and Anticipated Out Turn during the period 1987-88 to 1989-90 for Para Medical Staff.

S. No.	Name of the training	Duration	Training Centres	Annual Intake Capacity	Anticipated out turn 1987-88	88-89	89-90	Total	
1.	Male Nurse Gr.I		By promotion from male nurse-II						
2.	Male Nurse Gr.II	3 years	11 Male	660	550	660	660	1870	
			6 Female	240	180	240	240	660	2530
3.	Staff Nurse(PHN)	4 years	1	40	40	40	40	120	
4.	Radiographer	1yr.6mths	4	60	-	60	120	180	
5.	LHV	6 months	3	180	180	180	180	540	
6.	Lab.Technicians	9 months	6	150	150	150	150	450	
7.	ANM Matric pass	1yr.6 mths	16	960	1650	1920	1920	5490	
8	ANM Middle pass	2 years	11	869	790	1320	1320	3430	8920
9.	MPW (Male)	1 year	2	120	120	120	120	360	

Source:- Directorate of Medical & Health Services, Government of Rajasthan, Jaipur.

Manpower Requirement and Availability of the Para Medical Staff from the Existing Training Institutions during the period 1987-88 to 1989-90.

S. No.	Category	Requirement 1987-88 to 1989-90			Existing Training Centres	Annual Intake Capacity	Anticipated Out Turn	Deficiency or not
		Additional	Presently Vacant	Total				
1.	Male Nurse I	114	35	149	By promotion from Male Nurse II			No
2.	Male Nurse II	506 956	810 810	1316 1766	11 Male - 6 Female	660 240	1870 660 =2530	No
3.	Radiographer	114	33	137	4	60	160	No
4.	L.H.V.	355 552	150 150	505 702	3 -	180 -	540 540	No Yes 162
5.	Lab-Technicians	469 666	173 172	641 838	6 -	150 -	450 450	Yes 191 Yes 388
6.	A.N.M.	3235 3460	494 494	3720 3954	27 -	1620 (+) -	8920 8920	No No
7.	M.P.W (Male)	4210	341	4551	2	120	360	Yes 4191

Source:- Directorate of Medical & Health Services, Government of Rajasthan, Jaipur.

Performance of [illegible] Welfare Programme, since 19[illegible]83 in Rajasthan.

Year	Sterilisation Target '000	Sterilisation Achiev. '000	Sterilisation %	I.U.D. Target '00	I.U.D. Achiev. '00	I.U.D. %
1982-83	215	167	77.7	850	210	32.5
1983-84	294	184	62.7	850	359	42.2
1984-85	294	158	47.1	850	617	72.7
1985-86	285	267	94.0	850	956	112.5
1986-87	300	224	75.0	1200	1260	105.1

District-wise Performance of Family Welfare Programme in Rajasthan, 1986-87(Figures in hundreds) (Provisional)

S.No.	District	Sterilisations Target	Sterilisations Achiev.	Sterilisations %	I.U.D. Target	I.U.D. Achiev.	I.U.D. %
	RAJASTHAN	3000	2248	75.0	1200	1260	105.1
	Bikaner Zone						
1.	Bikaner	81	74	92.2	3300	3310	100.0
2.	Churu	100	103	103.0	4000	5084	127.1
3.	Ganganagar	190	190	100.0	7200	9274	128.8
4.	Nagaur	128	88	68.9	5400	7098	131.4
	Jaipur Zone						
5.	Ajmer	144	113	78.8	5700	5730	100.5
6.	Alwar	152	122	80.4	5700	5700	100.0
7.	Bharatpur	105	63	60.1	4200	6842	162.9
8.	Dholpur	52	26	50.1	2100	3078	146.6
9.	Jaipur	320	215	67.7	14200	9628	67.8
10.	Jhunjhunu	100	100	100.2	4500	2108	46.8
11.	S.Madhopur	128	73	57.2	5000	5355	107.1
12.	Sikar	114	80	70.5	4100	5014	122.3
	Jodhpur Zone						
13.	Barmer	84	56	67.0	3300	1780	53.9
14.	Jaisalmer	19	10	52.8	1200	443	36.9
15.	Jalore	75	75	101.0	2900	2910	100.3
16.	Jodhpur	158	80	51.0	6400	6502	101.6
17.	Pali	116	56	48.3	4400	4564	103.7
18.	Sirohi	45	31	71.0	1900	3044	160.2
	Kota Zone						
19.	Bundi	52	29	57.6	2000	1802	90.1
20.	Jhalawar	69	55	81.0	2600	2528	97.2
21.	Kota	150	86	57.5	6000	6017	100.3
22.	Tonk	70	46	66.6	2800	2225	82.4
	Udaipur Zone						
23.	Banswara	67	74	111.0	2600	4108	158.8
24.	Bhilwara	112	107	96.1	4400	4499	102.3
25.	Chittaurgarh	109	77	71.0	4100	6105	148.9
26.	Dungarpur	53	69	131.5	2100	2858	136.1
27.	Udaipur	206	140	68.0	8000	8488	106.1

Source:- Directorate of Medical & Health Services, Government of Rajasthan, Jaipur.

Performance of Family Welfare Programme, since 1 82-83 in Rajasthan.

Year	C.C.Users Target '000	C.C.Users Achiev. '000	C.C.Users %	O.P.Usears Target '00	O.P.Usears Achiev. '00	O.P.Usears %
1982-83	116	66	57.4	240	12	5.3
1983-84	84	105	125.1	350	40	11.7
1984-85	160	155	96.9	310	91	29.4
1985-86	160	177	111.2	310	135	45.8
1986-87	140	244	174.4	200	355	178.0

District-wise Performance of Family Welfare Programme in Rajasthan, 1986-87(Figures in hundreds) (Provisional)

S.No.	District	Nirodh Target	Nirodh Achiev.	Nirodh %	Oral Pills Cycle Target	Oral Pills Cycle Achiev.	Oral Pills Cycle %
	RAJASTHAN	100800	17577833	174.4	260000	462566	177.9
	Bikaner Zone						
1.	Bikaner	6048	585328	213.9	7150	11583	162.0
2.	Churu	3384	874229	258.3	8710	19858	227.5
3.	Ganganagar	6048	1045400	172.9	15600	29050	186.2
4.	Nagaur	4536	879750	193.9	11700	27100	231.6
	Jaipur Zone						
5.	Ajmer	4824	719604	149.2	12350	14135	114.4
6.	Alwar	4824	611941	126.9	12480	20112	161.1
7.	Bharatpur	3528	685361	194.3	8970	13111	146.1
8.	Dholpur	1728	297664	171.7	4550	10935	240.3
9.	Jaipur	11952	1332676	111.5	30810	41786	135.6
10.	Jhunjhunu	3456	641664	185.7	8970	9508	106.0
11.	S.Madhopur	4176	675463	161.7	10790	18731	173.6
12.	Sikar	3744	959054	256.2	9750	16530	169.5
	Jodhpur Zone						
13.	Barmer	2736	353435	129.2	7020	12089	172.2
14.	Jaisalmer	1008	129315	128.3	2600	3605	138.6
15.	Jalore	2448	540280	220.7	6240	11813	189.3
16.	Jodhpur	5400	1176175	217.8	13910	20416	146.7
17.	Pali	3672	625182	170.3	9490	18739	197.4
18.	Sirohi	1584	446636	282.0	4030	15076	374.0
	Kota Zone						
19.	Bundi	1728	315091	182.3	4420	11950	270.3
20.	Jhalawar	2160	358918	166.2	5702	15470	270.4
21.	Kota	5040	661045	131.2	13000	16730	128.6
22.	Tonk	2232	476026	213.3	5720	10595	185.2
	Udaipur Zone						
23.	Banswara	2232	414915	185.9	5720	16566	289.6
24.	Bhilwara	3744	735751	196.1	9620	18806	195.4
25.	Chittaurgarh	3456	801013	231.8	8840	22931	259.4
26.	Dungarpur	1728	313575	181.5	4550	12509	274.9
27.	Udaipur	6696	923248	137.9	17290	22823	132.0

Source:- Directorate of Medical & Health Services, Government of Rajasthan, Jaipur.

Percentage Achievement of Targets of Family Welfare Programme in Rajasthan Since 1980-81 to 1986-87

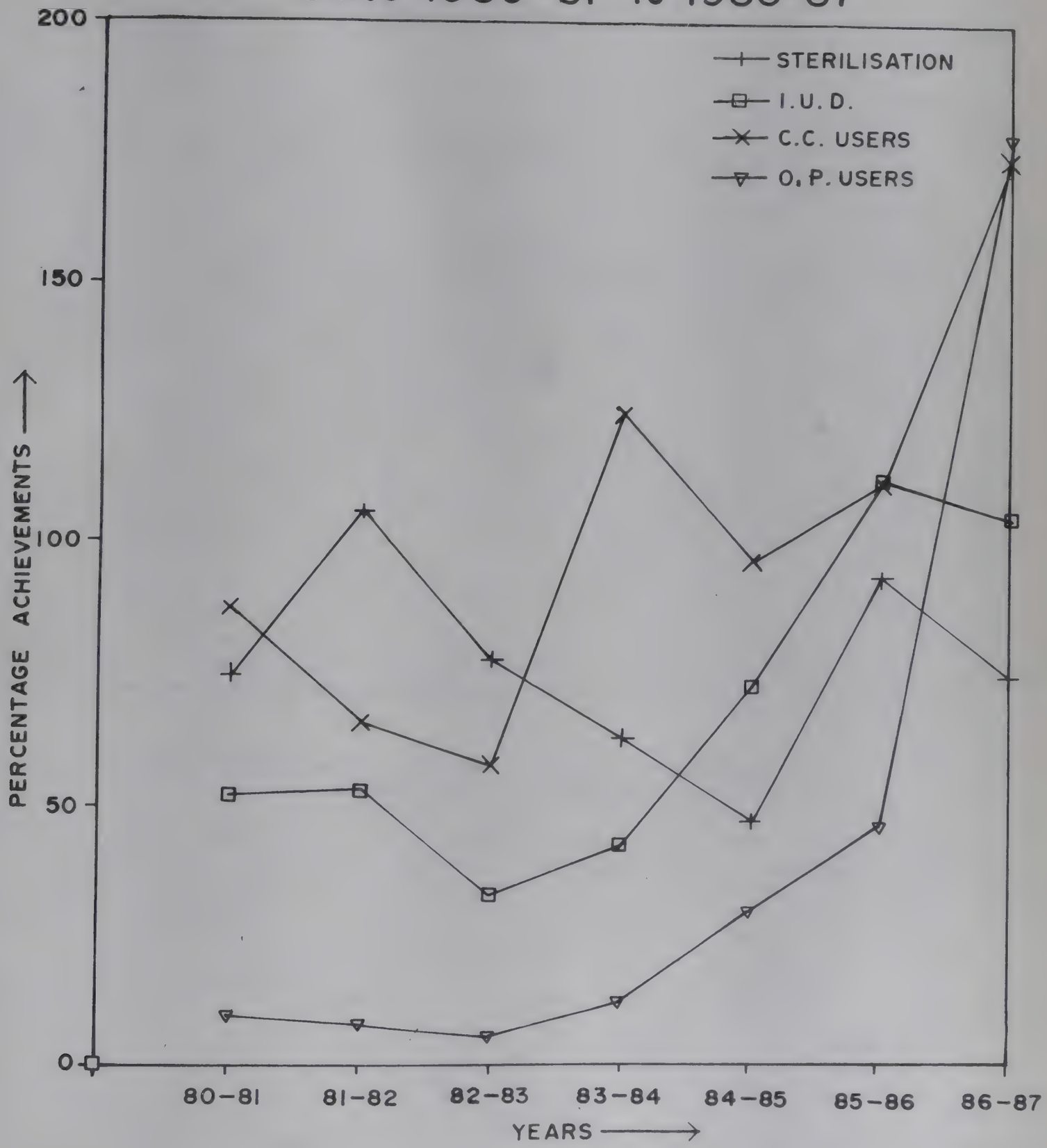

Percentage Distribution of Acceptors according to area in 1984-85

Area	Vasectomy	Tubectomy	I.U.D
Rural	41.2	78.1	59
Urban	49.8	21.9	41

Source :- Year Book - 1984-85, Family Welfare Programme in India, Ministry of Health & F.W.,Government of India,New Delhi,1985.

Percentage Distribution of Acceptors According to Age of Women in 1983-84.

Age-group	Vasectomy	Tubectomy	I.U.D.
< 15	-	-	-
15 - 19	0.2	0.2	3.1
20 - 24	6.8	6.4	26.5
25 - 29	25.9	28.6	38.4
30 - 34	34.4	39.3	22.6
35 - 39	22.1	20.8	7.8
40 - 44	9.3	4.4	1.6
45 +	1.3	0.3	-
Mean Age	32.7	31.9	28.0

Source :- Year Book - 1984-85, Family Welfare Programme in India, Ministry of Health & F.W.,Government of India,New Delhi,1985.

Percentage Distribution of Acceptors According to No.of Living Children in 1983-84.

Living Children	Vasectomy	Tubectomy	I.U.D.
0	-	-	0.8
1	0.4	0.3	17.0
2	11.6	0.9	35.9
3	30.9	29.4	24.4
4	33.8	37.6	13.5
5 & more	23.5	31.8	8.4
3 & less	42.9	30.6	-
2 & less	-	-	53.7
Mean No.of Living Children	3.9	4.3	2.7

Source :- Year Book - 1984-85, Family Welfare Programme in India, Ministry of Health & F.W.,Government of India,New Delhi,1985.

Percentage Distribution of Acceptors According to the Education level of Husband & Wife, 1983-84.

Education	Vasectomy		Tubectomy		I.U.D.	
	Husb.	Wife	Husb.	Wife	Husb.	Wife
Illiterate	33.4	51.3	61.0	79.2	35.8	53.6
Literate	19.6	18.6	14.1	9.9	16.1	15.5
Primary	17.9	11.7	9.1	5.5	12.8	9.7
Middle	12.4	9.7	6.7	2.9	11.5	8.8
Secondary	10.4	5.7	5.4	1.7	13.1	7.3
College	5.9	2.8	2.9	0.5	10.3	5.0

Source :- Year Book - 1984-85, Family Welfare Programme in India, Ministry of Health & F.W.,Government of India,New Delhi,1985.

Yearwise Couple Protection Rate in Rajasthan & India.

S.No.	Period	Couple Protection Rate Rajasthan	India
1.	1982	14.5	23.7
2.	1983	15.8	25.9
3.	1984	17.9	29.5
4.	1985	19.4	32.1
5.	1986	23.1	34.9

Projected Proportion of Married Female & Couple Protected in Rajasthan 1981-2001

Year	% married female in 15-44 yrs	% of Couples Protected
1981	88.5	13.5
1986	86.9	17.9
1990	89.4	24.6
1995	84.0	31.6
2000	82.9	44.2

Source :- Population Projection of Rajasthan 1981-2001. Directorate of Economic & Statistics, Rajasthan, Jaipur, 1987.

District-wise Couple Protection Rate in 1982 & 1987 in Rajasthan

S.NO.	District	% of Couple Protected 1982	% of Couple Protected 1987	% Increase from 1982-87
	RAJASTHAN	14.5	26.0	44.2
	Bikaner Zone			
1.	Bikaner	18.7	31.5	40.6
2.	Churu	15.1	27.9	45.8
3.	Ganganagar	20.1	35.7	43.6
4.	Nagaur	12.2	24.6	50.4
	Jaipur Zone			
5.	Ajmer	18.8	29.7	36.7
6.	Alwar	14.1	25.4	44.4
7.	Bharatpur	12.3	23.8	48.3
8.	Dholpur			
9.	Jaipur	17.0	27.4	37.9
10.	Jhunjhunu	17.4	29.8	41.6
11.	S.Madhopur	9.7	21.3	56.3
12.	Sikar	14.5	25.8	43.7
	Jodhpur Zone			
13.	Barmer	5.9	14.1	58.1
14.	Jaisalmer	5.7	14.0	59.2
15.	Jalore	9.4	22.8	58.7
16.	Jodhpur	13.3	24.2	45.0
17.	Pali	13.8	23.0	40.0
18.	Sirohi	15.0	27.3	45.0
	Kota Zone			
19.	Bundi	12.6	22.6	44.2
20.	Jhalawar	16.1	26.5	39.2
21.	Kota	16.7	25.9	35.5
22.	Tonk	12.3	22.2	44.5
	Udaipur Zone			
23.	Banswara	16.1	32.0	49.6
24.	Bhilwara	14.2	27.1	47.6
25.	Chittaurgarh	12.4	25.6	51.5
26.	Dungarpur	12.5	28.4	55.9
27.	Udaipur	13.8	24.2	42.9

Source:- Directorate of Medical & Health Services, Government of Rajasthan, Jaipur.

No. of Couples Effectively Protected by Different Methods in Rajasthan and India as on 31st March, 1985

	Sterilisation		I.U.D.		Other Methods		All	
	Raj.	India	Raj.	India	Raj.	India	Raj.	India
Estimated no. of Eligible Couples('000)	6759	126073	84.4	3839.6	166.3	9811.9	1397.5	45142.9
Couples Effectively Protected('000)	1147	31491.4	80.2	3647.6	87.7	5550.2	1314.6	40689.2
Couple Protection Rate.	17.0	25.0	1.2	2.9	1.3	4.4	19.5	32.3

Source:- Year Book - 1984-85, Family Welfare Programme in India, Ministry of Health & F.W., Government of India, New Delhi, 1985.

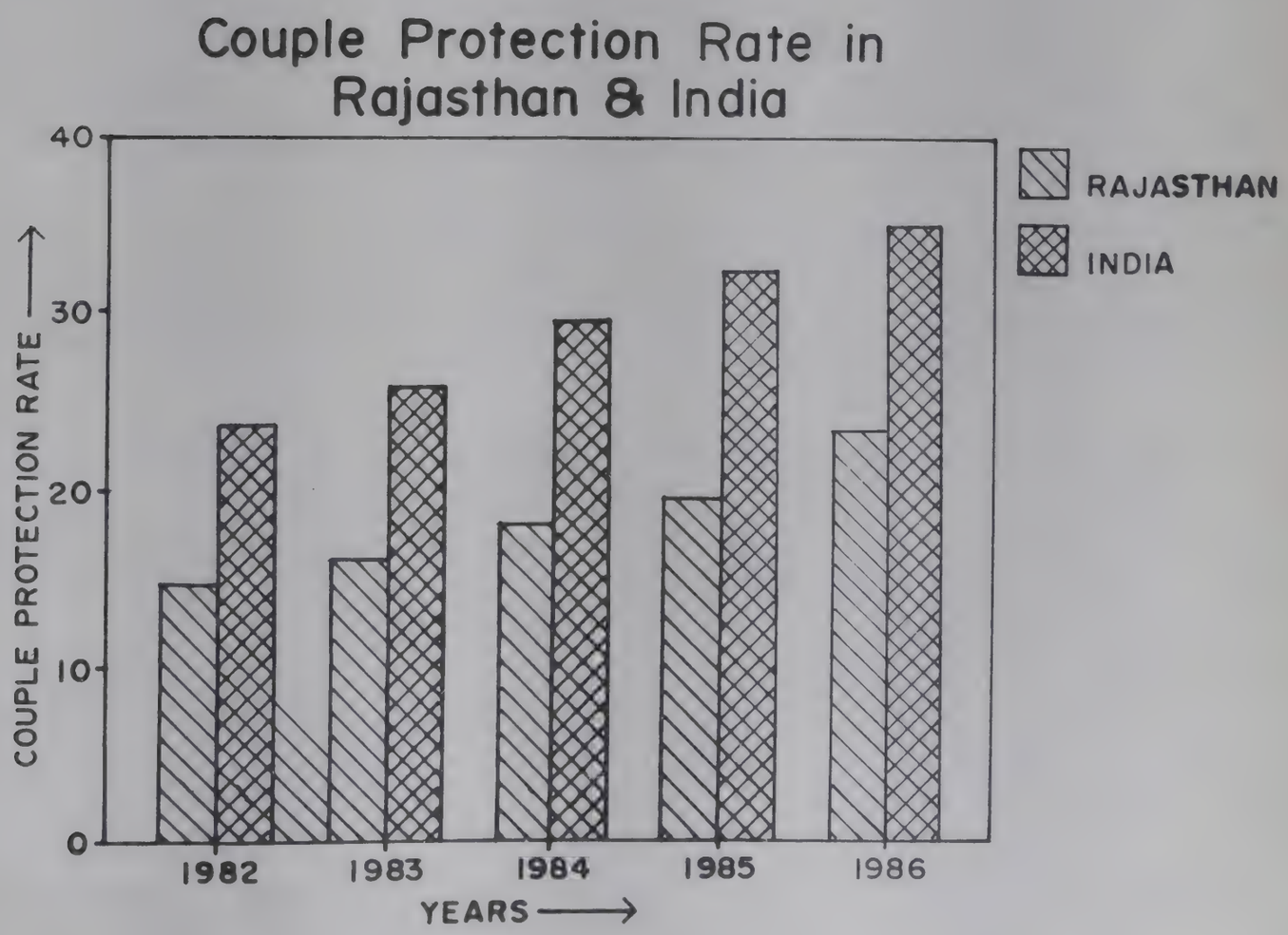

Growth of ICDS in Rajasthan till 31st March, 1987.

Year	Rural	Urban	Tribal	Upgraded Rural	Upgraded Urban	Sector Level	Total
1975-76	-	-	1	-	-	-	1
1976-77	-	-	-	-	-	-	-
1977-78	-	-	-	-	-	-	-
1978-79	1	-	2	-	-	-	3
1979-80	3	-	1	-	-	-	4
1980-81	3	-	-	-	-	-	3
1981-82	3	1	2	-	-	-	5
1982-83	5	1	7	-	-	-	13
1983-84	6	1	9	-	-	-	16
1984-85	-	-	-	-	-	-	-
1985-86	9	1	-	-	-	-	10
1986-87	2	1	5	9	6	2	25
Total	32	5	26	9	6	2	80

Source:- Directorate of Medical & Health Services, Government of Rajasthan, Jaipur.

Status of Health Staff in ICDS Projects in Rajasthan by 31st March, 1987.

Cadre	Post	Posted	Trained
Dist.Advisor	27	27	24
Medical Officer	578	390	270
LHV	299	204	204

Source:- Directorate of Medical & Health Services, Government of Rajasthan, Jaipur.

Percentage Coverage of Immunization, in 1980-81 and 1986-87 in Rajasthan in ICDS Blocks

Vaccine	% Achievement of target 1980-81 *	% achievement of target 1986-87 **
Small Pox	19.3	Nil
B.C.G.	16.5	51.8
DPT	18.7	36.01
Polio	0.4	70.9
DT	7.6	17.8
T.T.	27.1	N.A.

* Source:- Child in India - A Statistical Profile - Government of India, Ministry of Welfare, New Delhi,1985.

** Source:- Directorate of Medical & Health Services, Government of Rajasthan, Jaipur.

Year-wise Performance of MCH Activities in Rajasthan.

Item	82-83	83-84	84-85	85-86	86-87
Immunisation					
TT.(P)	52.0	45.1	41.5	61.2	71.8
DPT	63.3	55.6	63.4	107.7	102.5
OPV	116.1	101.6	62.5	91.6	91.5
TA	44.4	65.0	63.3	88.6	77.0
DT	63.8	47.7	71.0	123.5	110.0
TT (10 Yr)	-	67.8	76.7	88.8	79.3
TT (16 Yr)	-	78.4	108.8	130.4	114.4
BCG	-	83.6	83.9	79.7	101.1
Measles	-	-	-	30.5	90.0
Prophylaxis					
Fe Folic(M)	81.0	145.0	105.0	114.3	133.7
(C)	64.8	169.8	106.4	98.4	106.5
Vit A	24.9	30.6	35.8	43.7	50.6

Source:- Directorate of Medical & Health Services, Government of Rajasthan, Jaipur.

Year-wise Inclusion of Districts under UIP Scheme.

1985-86	1986-87	1987-88	1988-89
Kota Bharatpur	Banswara Dungarpur Sikar Ajmer	Tonk Bundi Sawai Madhopur Dholpur Jhalawar Bikaner Udaipur	Barmer Bhilwara Chittaurgarh Jhunjhunu Nagaur

Targets of 1987-88 Fixed on the Population Proportion.

	Districts	Pop.1981 (000)	No.of blocks	No.of NPHC/ SHC	MCWC UFPC	Targets 1987-88 Preg.Women	Infants
1.	Kota	1560	12	6	1	74000	56000
2.	Bharatpur	1299	9	3	3	58000	44000
3.	Sikar	1377	8	13	8	64000	49000
4.	Ajmer	1440	8	6	7	65000	50000
5.	Dungarpur	683	5	9	-	31000	24000
6.	Banswara	887	8	14	1	42000	14000
7.	Jhalawar	785	6	4	3	36000	27000
8.	Bundi	587	4	9	3	27000	11000
9.	Tonk	784	6	8	2	36000	27000
10.	S.Madhopur	1536	11	6	3	71000	54000
11.	Dholpur	585	4	5	2	31000	24000
12.	Udaipur	2357	18	28	-	108000	82000
13.	Bikaner	849	4	2	3	41000	31000

Performance in Universal Immunisation Programme in Selected Districts in 1986-87.

Districts	Immunisation				
	DPT	OPV	BCG	Measles	TT
Kota	76.4	74.8	73.0	75.7	63.2
Bharatpur	88.2	88.8	68.1	64.6	50.6
Sikar	75.4	69.6	67.0	65.0	81.0
Banswara	88.9	96.8	73.8	59.7	38.3
Dungarpur	92.4	84.2	38.2	53.3	93.4
Ajmer	50.2	49.8	51.8	61.8	57.3
Total	75.6	73.0	61.7	68.5	59.0

Source:- Directorate of Medical & Health Services,Government of Rajasthan, Jaipur.

Performance of School Health Programmes in Rajasthan

Particulars	1969	1979	1986-87
1. No. of Schools Inspected	4227	1758	4000
2. No. of Students Inspected	133950	13016	55563
3. No. of Sick Students	18668	3817	2631
4. % age of Sick Students	14.0	29.0	4.7

Source:- Directorate of Medical & Health Services, Government of Rajasthan, Jaipur.

Performance of State Health Education Bureau - Rajasthan.

S.No.	Activities	1984-85	1985-86	1986-87
1.	Film Shows	198	166	178
2.	Exhibitions	117	94	103
3.	Hoardings	-	-	100
4.	Tin Boards	300	2000	7000
5.	P.V.C.Hangers	3000	4750	5425
6.	Stickers	7500	15000	20000
7.	Cinema Slides	850	1350	1800
8.	T.V. Slides	57	66	71
9.	Hand bills	200000	115000	138000
10.	Poster & Charts	127	82	126
11.	Flip books	-	-	1000
12.	Workshops, Seminars, Conferences, Meetings	19	27	32
13.	Student Health Exam.	43531	122161	63509

Source:- Directorate of Medical & Health Services, Government of Rajasthan, Jaipur.

Performance of National Malaria Eradication Programme in Rajasthan

Year	Blood Slides Collected. ('000)	Positive Case ('000)	Positive P.falci-parum. ('000)	ABSR	API	SPR	SFR
1977	3318	231	15	10.6	7.7	8.9	0.4
1978	3148	146	5	10.1	4.7	4.6	0.2
1979	3515	83	4	11.0	2.6	2.3	0.1
1980	4208	96	15	13.0	3.0	2.3	0.4
1981	3991	100	14	11.0	3.1	2.0	0.4
1982	3284	73	12	9.8	2.2	2.2	0.5
1983	3161	115	36	9.4	3.4	2.6	1.2
1984	2901	101	20	8.4	2.9	3.5	0.7
1985	3029	66	12	8.7	1.9	2.2	0.4
1986	2941	54	14	8.4	1.5	1.8	0.4

Source:- Directorate of Medical & Health Services, Government of Rajasthan, Jaipur.

Performance in National Malaria Eradication Programme in Rajasthan

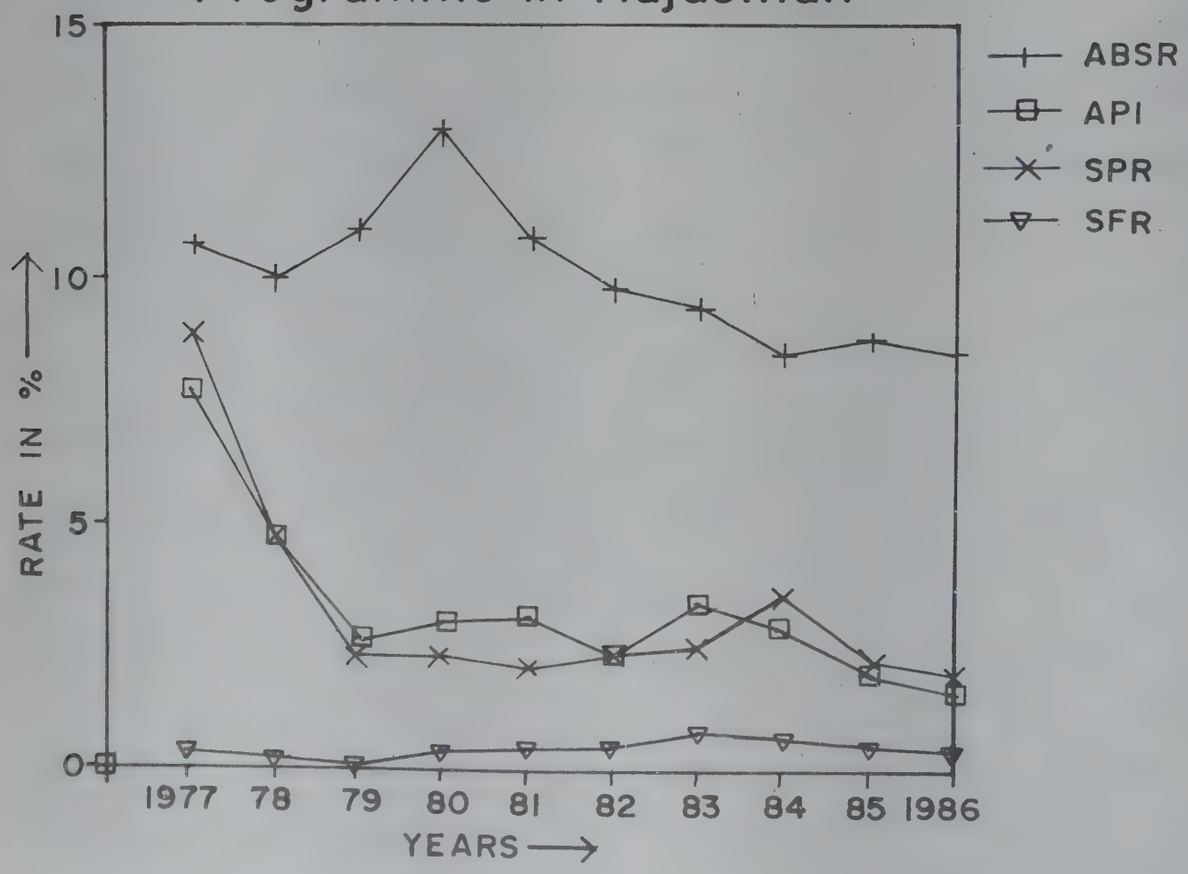

District-wise Performance under National Malaria Effective Control Programme in 1986

S.NO.	District	Population ('000)	B.Slides Collected ('000)	Positive Cases	PF. Cases	API	ABER	SPR	SFR
	RAJASTHAN	3467	2942	54818	14006	1.5	8.4	1.8	0.4
	Bikaner Zone								
1.	Bikaner	840	68	1277	75	1.5	8.0	1.8	0.1
2.	Churu	1177	80	1710	43	1.4	6.8	2.1	0.0
3.	Ganganagar	1985	191	4240	290	2.1	9.5	2.2	0.1
4.	Nagaur	1696	201	269	4	0.1	11.8	0.1	0.0
	Jaipur Zone								
5.	Ajmer	1472	108	2128	468	1.4	7.3	2.0	0.4
6.	Alwar	1622	91	2476	108	1.5	5.5	2.7	0.1
7.	Bharatpur	1313	85	2486	415	1.8	6.4	2.9	0.4
8.	Dholpur	585	68	1189	111	2.0	10.3	2.0	0.1
9.	Jaipur	3459	211	1482	54	0.4	6.0	0.8	0.0
10.	Jhunjhunu	1264	68	1516	45	1.1	5.3	2.2	0.0
11.	S.Madhopur	1650	101	582	60	0.3	6.1	0.5	0.0
12.	Sikar	1446	95	300	17	0.2	6.6	0.3	0.0
	Jodhpur Zone								
13.	Barmer	1119	77	566	57	0.5	6.9	0.7	0.0
14.	Jaisalmer	231	14	152	3	0.6	6.1	1.0	0.0
15.	Jalore	956	38	319	37	0.3	4.2	0.8	0.0
16.	Jodhpur	1696	102	1034	117	0.7	6.0	1.0	0.1
17.	Pali	1391	123	1989	267	1.4	8.8	1.1	0.2
18.	Sirohi	570	35	268	32	0.4	6.1	0.7	0.0
	Kota Zone								
19.	Bundi	570	44	1090	398	1.0	7.7	2.4	0.9
20.	Jhalawar	832	114	1796	773	2.1	13.6	1.5	0.6
21.	Kota	1601	171	2968	1065	1.8	10.6	1.7	0.6
22.	Tonk	748	68	566	77	0.7	9.1	0.8	0.1
	Udaipur Zone								
23.	Banswara	914	137	6971	4274	7.6	14.9	5.1	3.1
24.	Bhilwara	1309	196	3268	821	2.4	14.9	1.6	0.4
25.	Chittaurgarh	1236	127	4059	785	3.2	10.2	3.2	0.5
26.	Dungarpur	683	88	2799	1667	4.0	12.8	3.1	1.9
27.	Udaipur	2957	246	7109	1941	3.0	10.4	2.8	0.7

Source:-Directorate of Medical & Health Services, Government of Rajasthan, Jaipur.

Performance of National Tuberculosis Control Programmes in Rajasthan.

Year	New T B. Cases Detected			Sputum Examination at PHCs		
	Target	Achiev.	%	Target	Achiev.	%
1982-83	30000	34668	115.5	Targets were not allotted		
1983-84	37500	38229	101.6	140400	49809	35.3
1984-85	41250	46456	112.6	140400	70841	50.4
1985-86	41250	43905	106.4	140400	85358	60.8
1986-87	41200	44720	108.5	140400	90680	64.5

Source:- Directorate of Medical & Health Services, Government of Rajasthan, Jaipur.

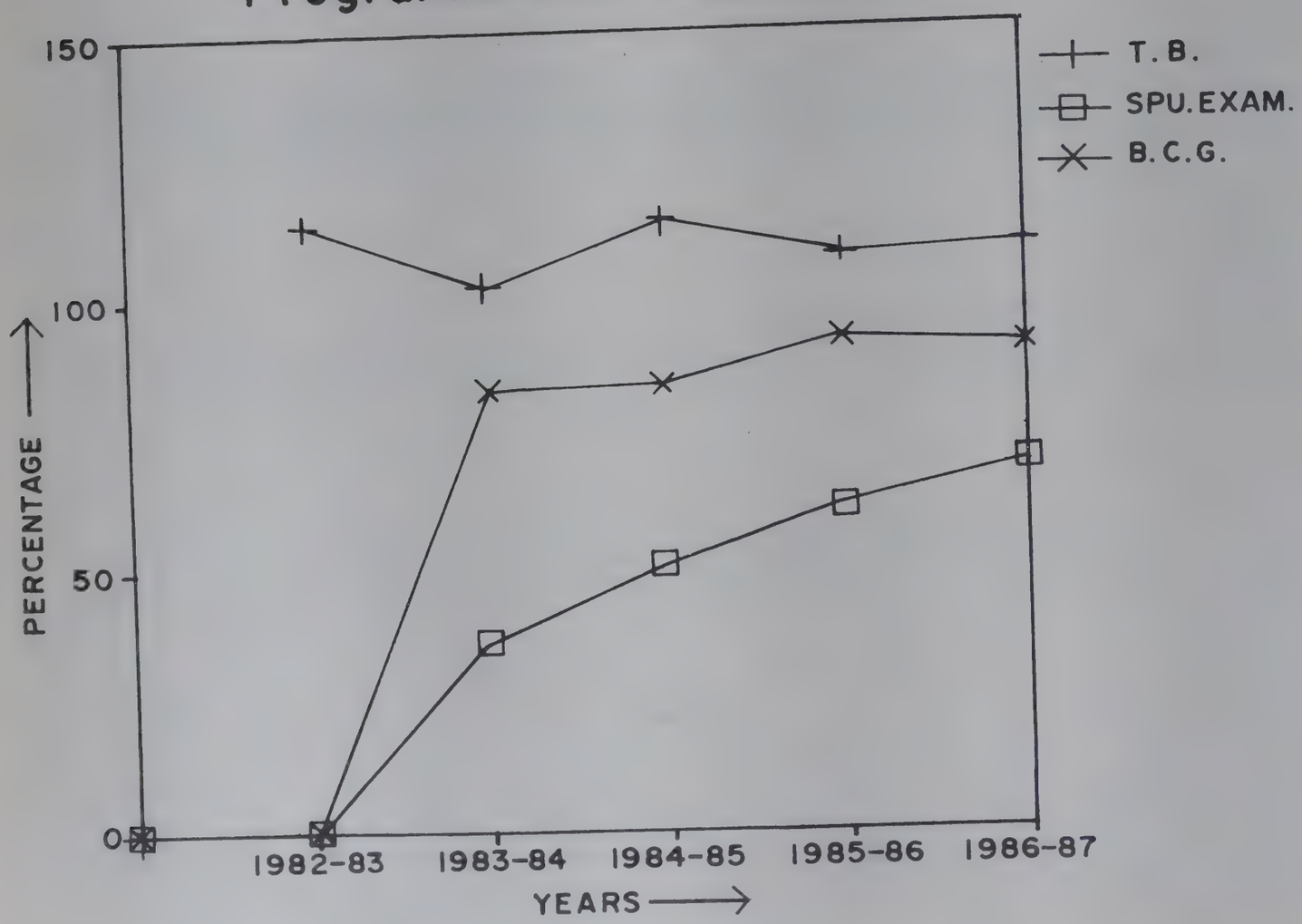

District-wise Work Performance under Tuberculosis Control Programme in Rajasthan in 1986-87.

S.No.	District	New T.B. Cases Target	New T.B. Cases % Achievement	Sputum Cases Target	Sputum Cases % Achievement
	RAJASTHAN	41200	108.5	140400	64.5
	Bikaner Zone				
1.	Bikaner	1100	88.9	2400	43.7
2.	Churu	1800	101.2	4200	58.7
3.	Ganganagar	2700	108.1	6000	112.1
4.	Nagaur	2250	100.3	6600	100.2
	Jaipur Zone				
5.	Ajmer	1800	155.7	4800	87.6
6.	Alwar	2250	95.5	8400	27.4
7.	Bharatpur	2000	112.9	5400	50.3
8.	Dholpur	700	107.8	2400	5.5
9.	Jaipur	4500	34.2	10200	54.3
10.	Jhunjhunu	2250	59.2	5400	70.3
11.	S.Madhopur	2000	93.3	6600	28.5
12.	Sikar	1800	179.3	4800	198.3
	Jodhpur Zone				
13.	Barmer	1350	80.0	4800	100.2
14.	Jaisalmer	450	143.7	1800	15.5
15.	Jalore	1350	65.2	4200	23.4
16.	Jodhpur	1350	83.4	4800	28.2
17.	Pali	1800	79.3	6000	51.9
18.	Sirohi	700	111.2	3000	92.2
	Kota Zone				
19.	Bundi	700	88.5	2400	
20.	Jhalawar	900	176.4	3600	
21.	Kota	9000	64.6	7200	
22.	Tonk	900	233.0	3600	138.9
	Udaipur Zone				
23.	Banswara	1100	89.9	4800	43.1
24.	Bhilwara	1800	123.3	6600	106.8
25.	Chittaurgarh	1350	69.4	7800	44.5
26.	Dungarpur	900	76.1	3000	77.8
27.	Udaipur	3200	140.3	10800	53.3

Source:- Directorate of Medical & Health Services, Government of Rajasthan, Jaipur.

Performance of National Leprosy Control Programme in Rajasthan.

Year	Target	Case Detected	% Achiev-ement.	Treatment given	Target of case dis-charges	Cases dis-charges	% Achiev-ement.
1982-83	3000	3103	103.4	2941	600	194	32.3
1983-84	2500	2550	102.0	2360	1500	227	15.1
1984-85	2500	2500	100.0	2396	1500	229	15.2
1985-86	1494	1647	110.2	1535	1000	265	26.5
1986-87	2000	2002	100.1	1894	1000	954	94.0

Source:- Directorate of Medical & Health Services, Government of Rajasthan, Jaipur.

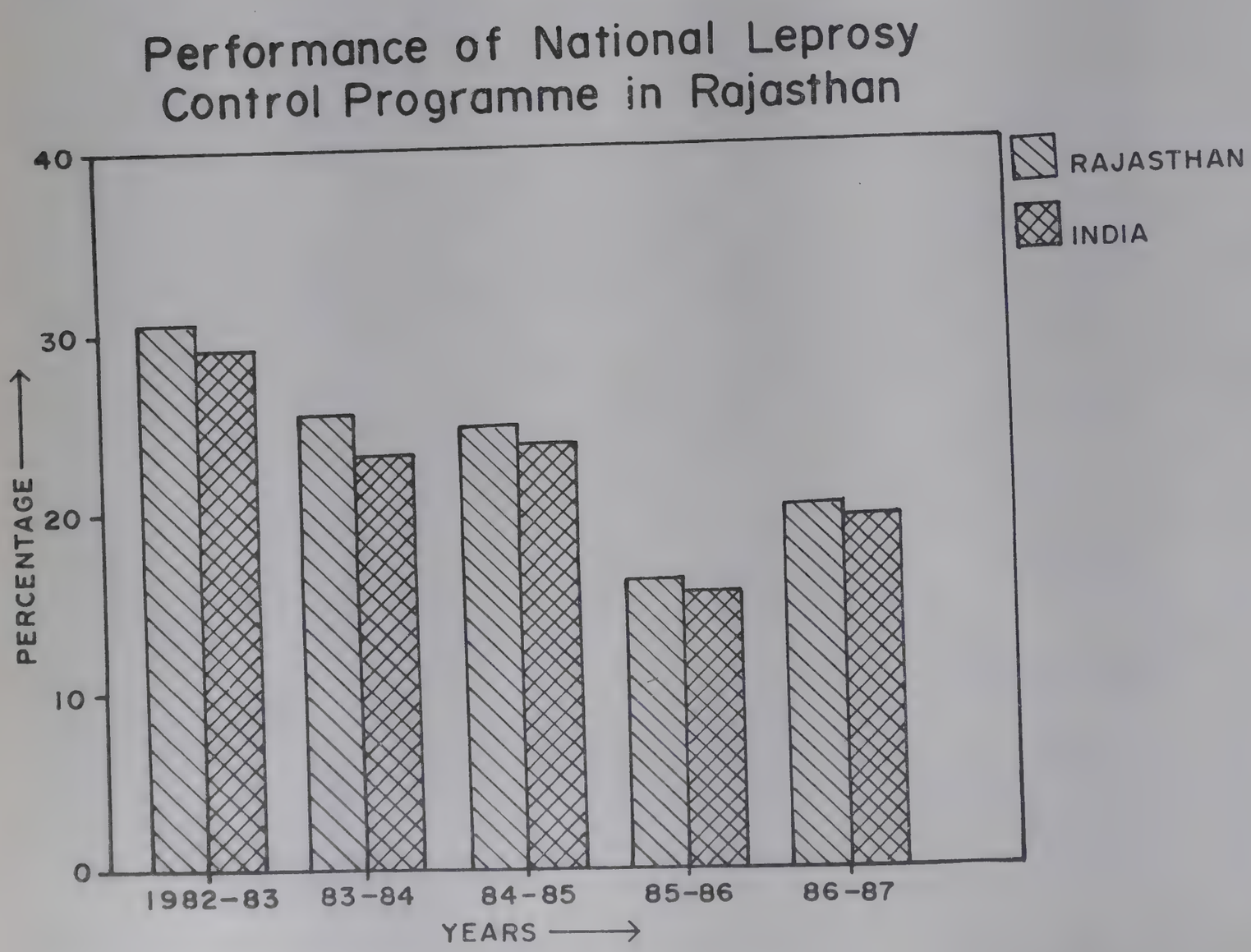

District-wise Distribution of New Leprosy Cases detected in Rajasthan 1986-87.

S.NO.	District	Target	Cases detected	% Achiev.
	RAJASTHAN	2000	861	86.1
	Bikaner Zone			
1.	Bikaner	20	75	325.0
2.	Churu	20	8	40.0
3.	Ganganagar	20	22	110.0
4.	Nagaur	300	213	71.0
	Jaipur Zone			
5.	Ajmer	140	106	75.7
6.	Alwar	240	168	70.0
7.	Bharatpur	320	172	53.7
8.	Dholpur	60	13	21.6
9.	Jaipur	180	566	314.4
10.	Jhunjhunu	100	41	41.0
11.	S.Madhopur	80	17	21.2
12.	Sikar	20	34	170.0
	Jodhpur Zone			
13.	Barmer	-	-	-
14.	Jaisalmer	-	12	-
15.	Jalore	-	-	-
16.	Jodhpur	40	113	282.5
17.	Pali	20	19	95.0
18.	Sirohi	40	37	92.5
	Kota Zone			
19.	Bundi	40	20	50.0
20.	Jhalawar	-	35	-
21.	Kota	60	19	31.6
22.	Tonk	-	-	-
	Udaipur Zone			
23.	Banswara	100	41	41.0
24.	Bhilwara	-	-	-
25.	Chittaurgarh	40	28	70.0
26.	Dungarpur	80	53	66.2
27.	Udaipur	80	179	223.7

Source:- Directorate of Medical & Health Services, Government of Rajasthan, Jaipur.

Performance of Programme for Control of Blindness in Rajasthan

Year	Target	Cases operated	% Achievement
1982-83	68000	49046	72.10
1983-84	70000	59148	84.40
1984-85	70000	50217	71.70
1985-86	70000	74278	106.11
1986-87	75000	75007	100.00

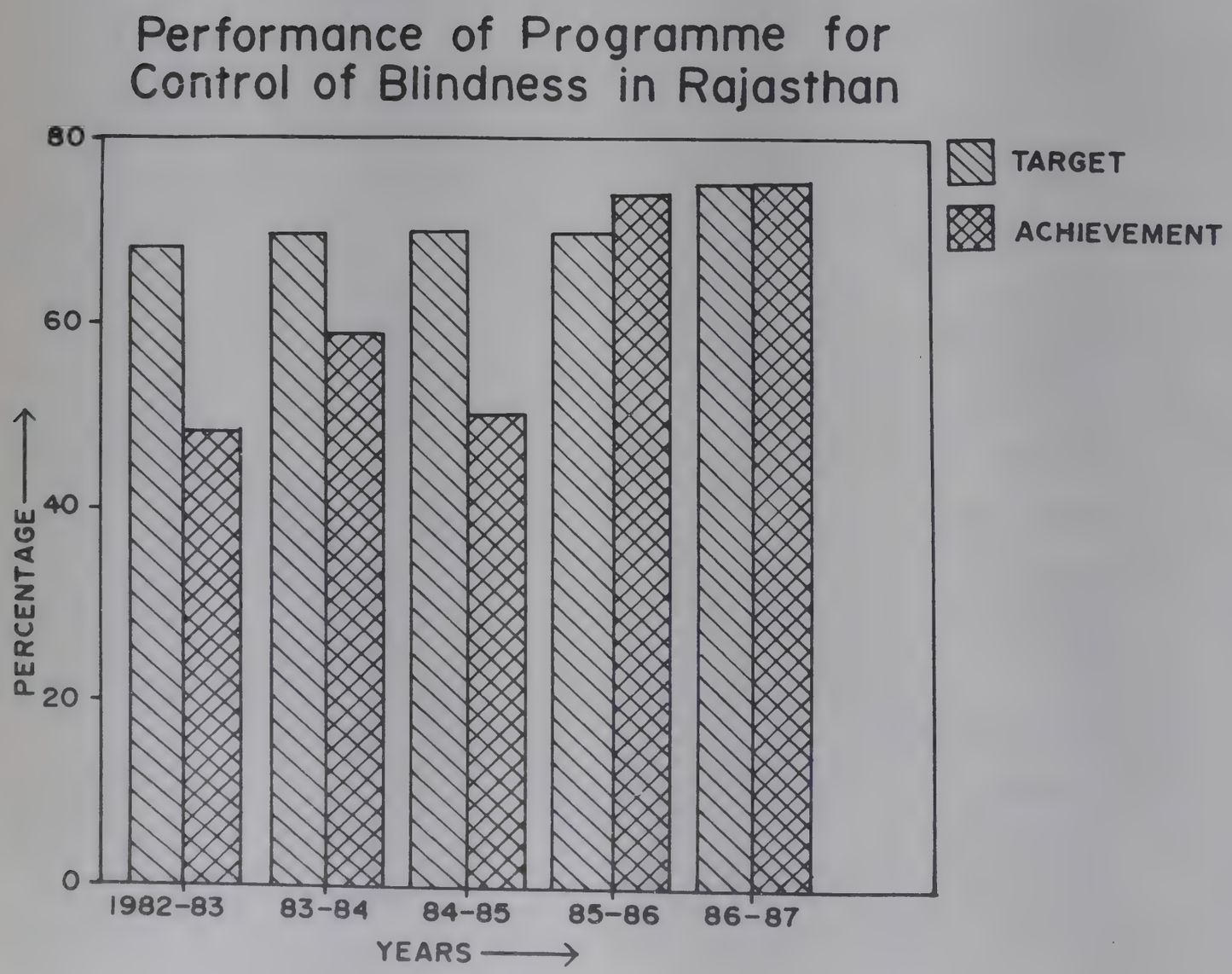

District-wise Work Performance under National Programme for Control of Blindness in Rajasthan 1986-87.

S.NO.	District	Target	No of cases operated.	% Achievement
	RAJASTHAN	75000	75004	100.0
	Bikaner Zone			
1.	Bikaner	2000	1811	90.5
2.	Churu	2600	2125	82.5
3.	Ganganagar	4600	3204	69.7
4.	Nagaur	4100	3991	97.3
	Jaipur Zone			
5.	Ajmer	3500	4982	128.8
6.	Alwar	3100	3698	119.2
7.	Bharatpur	4500	3645	81.0
8.	Dholpur	1200	1093	91.0
9.	Jaipur	12000	13641	113.6
10.	Jhunjhunu	2800	3605	128.3
11.	S.Madhopur	2500	3619	144.7
12.	Sikar	2000	2445	122.2
	Jodhpur Zone			
13.	Barmer	1250	1158	92.6
14.	Jaisalmer	500	470	94.0
15.	Jalore	1500	881	58.7
16.	Jodhpur	3500	2586	73.8
17.	Pali	2500	2331	93.2
18.	Sirohi	1000	1194	119.4
	Kota Zone			
19.	Bundi	1400	708	50.5
20.	Jhalawar	1200	623	51.9
21.	Kota	2500	2651	106.0
22.	Tonk	1500	1740	116.0
	Udaipur Zone			
23.	Banswara	1275	634	49.7
24.	Bhilwara	3750	1862	49.6
25.	Chittaurgarh	2225	1400	62.9
26.	Dungarpur	1500	929	71.1
27.	Udaipur	4500	3998	86.6

Source:- Directorate of Medical & Health Services, Government of Rajasthan, Jaipur.

District-wise Guineaworm Cases Search Summary-Rajasthan-June 1986.

S. No.	Districts	Presently Affected PHCs	Villages	Population	Total Cases
	RAJASTHAN	131	3629	3272944	8705
	Bikaner Zone				
1.	Bikaner	7	15	24210	-
2.	Churu	3	13	19125	-
3.	Ganganagar	-	-	-	-
4.	Nagaur	10	203	260931	32
	Jaipur Zone				
5.	Ajmer	2	3	4543	-
6.	Alwar	-	-	-	-
7.	Bharatpur	-	-	-	-
8.	Dholpur	-	-	-	-
9.	Jaipur	1	3	6501	-
10.	Jhunjhunu	-	-	-	-
11.	S.Madhopur	9	24	34193	48
12.	Sikar	-	-	-	-
	Jodhpur Zone				
13.	Barmer	8	206	365318	163
14.	Jaisalmer	3	35	28076	-
15.	Jalore	6	33	70004	2
16.	Jodhpur	9	196	384923	179
17.	Pali	4	51	55425	2
18.	Sirohi	2	3	11899	-
	Kota Zone				
19.	Bundi	4	83	89951	3
20.	Jhalawar	6	531	254100	1267
21.	Kota	8	171	134550	51
22.	Tonk	5	51	80798	4
	Udaipur Zone				
23.	Banswara	8	405	279874	456
24.	Bhilwara	7	15	24210	-
25.	Chittaurgarh	12	164	198866	-
26.	Dungarpur	5	596	336345	2693
27.	Udaipur	16	807	594490	3787

Source:- Directorate of Medical & Health Services, Government of Rajasthan, Jaipur.

BUDGET

Medical & Public Health budget in the outlay of Rajasthan budgets finds a place under sub-sector of social and community services budget head. In the VII Five Year Plan, the proportionate allocation for this sector is 21.06 per cent as compared to 19.32 percent in the VI Five Year Plan. However, medical and public health sector received only 2.75 percent of this sector.

Budget estimates in 1987-88 and 1986-87 for Rajasthan was 1390.3 million and 1168.45 million respectively. The budget under Non-plan is 62.2 and 60.9 percent, under Plan 11.9 and 12.5 percent, under centrally approved scheme about 25.7 and 26.1 percent of the total budget estimate in two financial years.

Under various heads of accounts, the DMHS has 54.5 percent share, Family Welfare 22.7 percent, 0.69 percent for Mobile Unit and 22.1 percent for Medical Colleges and Teaching Hospitals in 1986-87.

Details of Budget Allocation in Department of Medical & Health, Government of Rajasthan.

	Present Norms	
1. Drugs & Medicines (for Indoor Patients)	Rs. 1,200/- per bed per year	Rs.1900/- per bed per year
2. Drugs & Medicines (for Outdoor Patients)	Rs. 1.50/- per patient per day	Rs. 5/- per patient per day
3. Drugs & Medicines	Rs.12,000/- per PHC Rs. 2,000/- per Sub-centres Rs. 1,200/- per bed/year for upgraded PHC Rs.10,000/- per year for the bedded Dispensary Rs. 8,000/- per year for non-Bedded Dispensary Rs. 3,000/- per year for Aid post.	
4. Diet	Rs. 1,800/- per bed (but we are being authorised per year (by F.D. Rs.1100/- per bed per year. Rs. 5/- per patient per day	Rs. 7.50 per patient per day
5. Clothing & Bedding	Rs. 190/- per old bed Rs. 330/- per new bed	Rs. 220/- per bed per day Rs. 400/- per bed per year
6. Liveries	Rs. 200/- per person per year	
7. Vehicles	Rs. 6,750/- per car per year Rs.15,000/- for imported Station Wagon & Imported car per year. Rs.12,750/- for Station Wagon per year. Rs. 9,650/- for Jeep per year	
8. Wages	Rs. 75/- Per part time class IV Servant per month	
	Vide Govt.letter No. F.13(10)MPH/76/Gr.II Dated 22.11.76	Vide D.M. & H.S. DO.No 420/Acctts/Plan Dated 15.9.87

Total Budget Allocation and Budget per Person in Different Plan Periods for Department of Medical and Health in Rajasthan.

Plan Period	Year		Budget (in Lacs)	Budget per Person(in Rs.)
I	1951-56	(55-56)	167.2	0.91
II	1956-61	(60-61)	393.9	1.90
III	1961-66	(65-66)	664.5	2.92
Inter Plan	1967-69	(68-69)	1084.0	4.43
IV	1969-74	(73-74)	1775.6	6.37
V	1974-80	(79-80)	3336.7	10.58
VI	1980-85		9493.0	25.78
VII(yr.wise)	1985-86 *		11775.9	31.16
	1986-87 *		12093.7	31.20

* Total budget inclusive of budget contribution of Rajasthan state for ESI scheme.

Source: Directorate of Medical & Health Services, Government of Rajasthan, Jaipur.

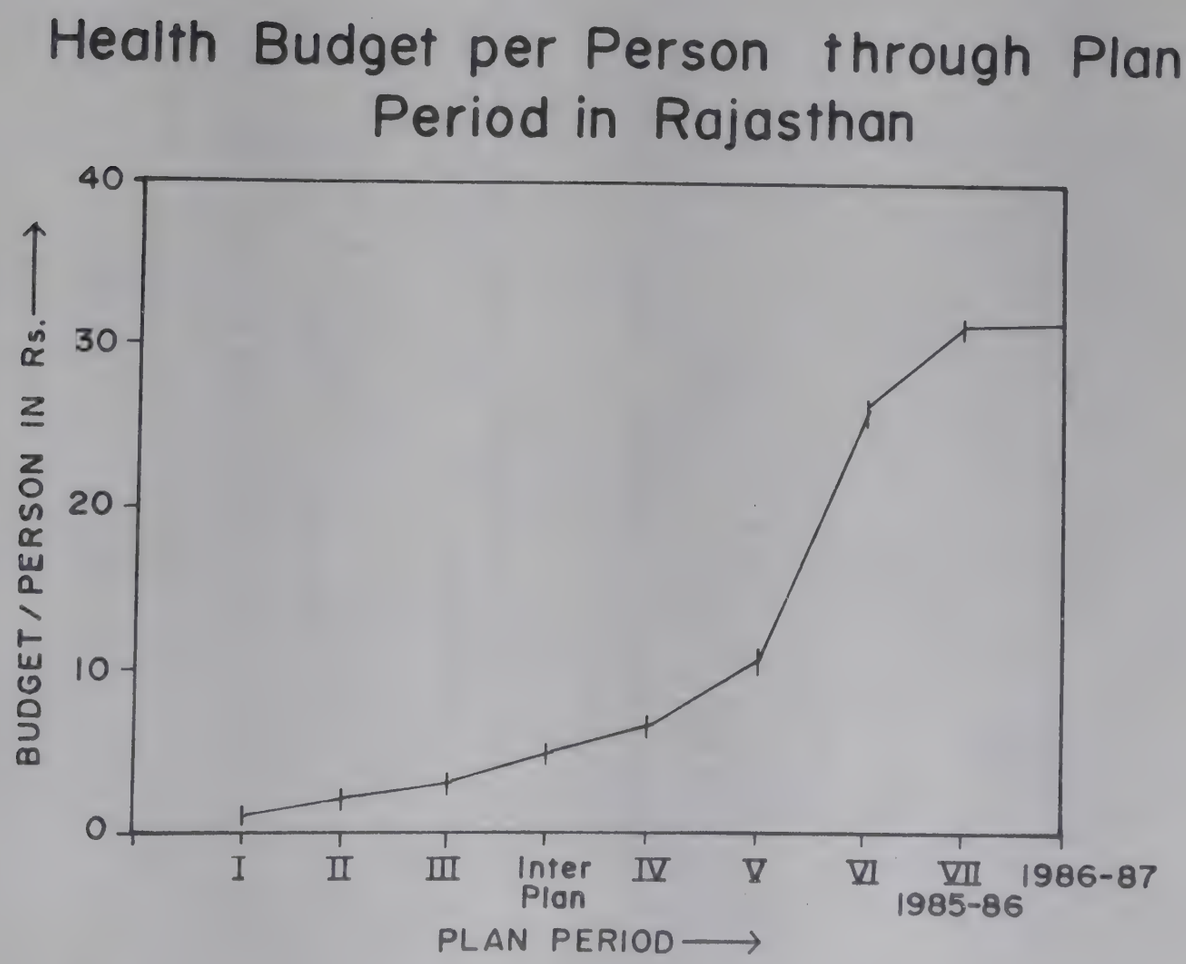

Bifurcation of the Budget Estimates of Directorate of Medical & Health Services in 1986-87 and 1987-88. (Rs.in Lacs)

S. No.	Accounts Head	Estimates 1986-87 Non-plan	Plan	CSS	Total	Estimates 1987-88 Non-plan	Plan	C.S.S.	Total
1.	Medical & Public Health	4280.0	1151.0	688.0	5719.0	4956.6	1468.2	771.5	7196.3
2.	Unemploy Medical Grad.	0.7	-	-	0.7	-	-	-	-
3.	Labour & Employment	-	-	-	-	0.1	-	-	0.1
4.	Development of IGCP	10.7		-	10.7	12.8	-	-	12.8
5.	Public Worker	40.0	-	-	40.0	47.7	-	-	40.7
6.	Medical Aid to Pensioner	6.8	-	-	6.8	10.5	-	-	10.5
7.	Capital outlay	-	182.7	-	182.70	-	157.0	-	157.0

Source:- Directorate of Medical & Health Services, Government of Rajasthan, Jaipur.

Budget Estimates for Department of Medical,Health & Family Welfare, Rajasthan for the Years 1986-87 and 1987-88. (Rs.in Lacs)

Accounts Heads	Estimates 1986-87 Non-plan	Plan	CSS	Total	Estimates 1987-88 Non-plan	Plan	C.S.S.	Total
DMHS	4338.32	1333.70	688.02	6360.04	5027.81	1625.20	771.49	7424.50
Family Welfare	329.69	-	2323.97	2653.66	384.31	-	2864.54	3248.85
Medical College	955.96	35.58	1.00	992.49	1145.07	61.84	-	1206.91
Teaching Hospitals	1573.09	19.54	-	1597.63	1825.62	107.92	-	1933.54
Mobile Units	77.54	3.14	-	80.68	85.72	4.38	-	90.10
Total	7279.55	1391.96	3012.99	11684.50	8468.53	1799.34	3636.03	13903.90

Source:- Directorate of Medical & Health Services, Government of Rajasthan, Jaipur.

Budget Estimates as per Different Account Head of Department of Medical, Health & F. W. Rajasthan

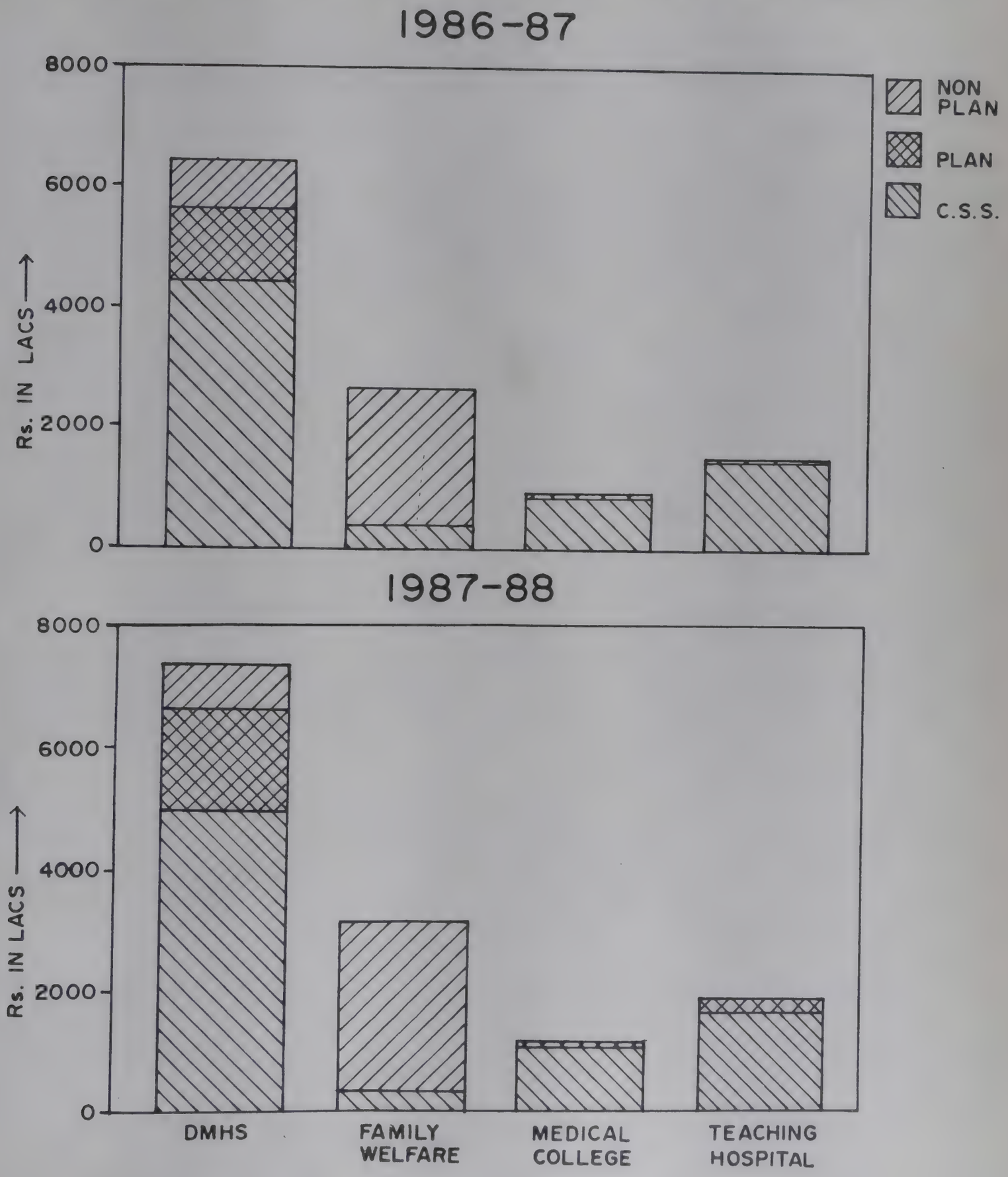

District-wise Budget Allocation for the year 1986-87 & 1987-88 (Rupees in Lacs). *

S.No.	Districts	1986-87			1987-88		
		Non-plan	Plan	Total	Non-plan	Plan	Total
	RAJASTHAN	3960.9	1286.3	5247.2	4583.0	1136.4	5719.5
	Bikaner Zone						
1.	Bikaner	78.9	41.3	120.2	100.1	39.0	139.1
2.	Churu	128.2	26.1	154.3	166.4	30.2	196.6
3.	Ganganagar	170.5	56.1	226.6	190.6	51.5	242.1
4.	Nagaur	158.2	49.7	207.9	176.7	46.5	223.2
	Jaipur Zone						
5.	Ajmer	209.9	51.7	261.6	233.2	52.3	285.5
6.	Alwar	236.3	60.2	296.5	257.0	50.3	307.3
7.	Bharatpur	178.7	58.6	237.3	201.2	35.2	236.4
8.	Dholpur	81.9	19.9	101.8	82.7	19.4	102.1
9.	Jaipur	290.2	99.5	389.7	340.5	86.9	427.4
10.	Jhunjhunu	138.4	17.6	156.0	161.8	20.2	182.0
11.	S.Madhopur	171.4	30.3	201.7	192.8	32.2	225.0
12.	Sikar	196.2	31.8	228.0	216.1	29.9	245.1
	Jodhpur Zone						
13.	Barmer	102.5	29.1	131.6	134.7	28.3	163.1
14.	Jaisalmer	39.4	13.6	53.0	47.7	16.7	64.4
15.	Jalore	81.0	30.9	111.9	90.3	32.0	122.3
16.	Jodhpur	138.8	80.6	219.4	174.0	74.3	248.3
17.	Pali	160.4	47.3	213.7	168.6	39.4	208.0
18.	Sirohi	72.0	28.5	100.5	99.6	27.3	126.9
	Kota Zone						
19.	Bundi	98.2	24.5	122.7	163.5	23.3	186.8
20.	Jhalawar	96.3	31.3	127.6	106.7	26.7	133.4
21.	Kota	300.0	55.9	355.9	306.9	40.5	347.4
22.	Tonk	97.6	29.8	127.4	111.8	32.1	143.9
	Udaipur Zone						
23.	Banswara	120.9	50.5	171.4	131.5	32.9	164.4
24.	Bhilwara	186.9	94.1	281.0	230.4	63.4	293.8
25.	Chittaurgarh	125.1	67.9	193.0	158.4	44.1	202.5
26.	Dungarpur	109.3	34.1	143.4	111.3	25.6	136.9
27.	Udaipur	187.7	125.4	313.1	228.3	137.2	365.5

* Budget shown here is only the budget under DMHS control.

Source: Directorate of Medical & Health Services, Government of Rajasthan, Jaipur.

DISTRICTS AT A GLANCE

This section deals with 27 districts giving a map of the district with community development block boundaries and the health institutions in that block. It also gives an outline of socio-demographic profile of the district alongwith total number of Medical Institutions and Personnel. Further it gives the performance of the districts in various Health and Family Welfare Programmes for the year 1986-87. The names of all the Medical Institutions in the district are listed out on subsequent pages after the map.

You must have realised that the names of the districts uptil now have been arranged according to the administrative zones of the Directorate of Medical and Health Services, Rajasthan. However, in this section for the convenience of the readers, we have rearranged the districts according to the alphabetical order. The order of the districts is as follows :

1. Ajmer
2. Alwar
3. Banswara
4. Barmer
5. Bharatpur
6. Bhilwara
7. Bikaner
8. Bundi
9. Chittaurgarh
10. Churu
11. Dholpur
12. Dungarpur
13. Ganganagar
14. Jaipur
15. Jaisalmer
16. Jalore
17. Jhalawar
18. Jhunjhunu
19. Jodhpur
20. Kota
21. Nagaur
22. Pali
23. S.Madhopur
24. Sikar
25. Sirohi
26. Tonk
27. Udaipur

AJMER District - At A Glance.

Area (Sq.kms.)	: 8481
Sub-divisions	: 4
Towns/Cities	: 8
Tehsils	: 5
Panchayat Samities	: 8
Gram Panchayats	: 256
Inhabited villages	: 923
Uninhabited villages	: 16
No. of villages according to the population	
< 200 : 136 200-499	: 260
500-1999 : 445 2000-4999	: 71
5000-9999 : 11 10000 +	: ----

Total Population '81 Census : 1440366

	Rural	Urban	Total
Male	422904	326458	749362
Female	401056	289948	691004

Age Structure	Male (%)	Female (%)
0 - 4	12.0	12.7
5 - 14	26.7	25.5
15 - 44	44.3	43.3
45 +	17.0	18.5

Sex Ratio	: 892
Density of Population(/sq/km)	: 212
Decadal Variation (71-81) %	: 25.5
Scheduled Caste ('000)	: 198
Scheduled Tribe ('000)	: 15
Literacy Rate (%) Total	: 35.5
Male	: 47.6
Female	: 21.9

Med.Institutions		Med. Personnel	
Hospital	14	Sr. Specialist	7
Dispensary	35	Jr. Specialist	26
MCW Centre	7	Med. Off.(CAS)	62
Post Part.Cent.	5	Nurse/Compounder	387
Sub Hlth.Cent.	3	Hlth. Asstt. (M)	34
Prim Hlth.Cent.	8	Hlth. Asstt. (F)	41
Mini PHC	6	Hlth. Worker (M)	155
Sub Centre	144	Hlth. Worker (F)	220
Aid Post	11	VHG	699
ICDS Blocks	1		

Budget Allocation (Rs.In Lacs)

	1986-87	1987-88
Plan	51.7	52.3
Non-Plan	209.9	233.2
Total	261.6	285.5

Performance in National Health & Family Welfare Programme :1986-87

Malaria Eradication Programme

Slides Collected	: 108487
Positive Case	: 2128
P. falciparum	: 468
API	: 1.4
ABER	: 7.3
SPR	: 2.0
SFR	: 0.4

TB Control Programme

Target of new cases	: 1800
New cases detected	: 2804
% age Achievement	: 155.7

Leprosy Control Programme

Target of new cases	: 140
New cases detected	: 106
% age Achievement	: 75.7

Blindness Control Programme

Target of new cases	: 3500
New cases operated	: 4982
% age Achievement	: 128.8

Guineaworm Eradication Programme

Total cases identified	: Nil
Total villages affected	: 3
Total PHC affected	: 2

Family Welfare & MCH Programme

Couple Protection Rate : 29.7

	Target	Achiev.	%
Sterln.	14400	11353	78.8
IUD	5700	5730	100.5
Nirodh	482400	719604	149.2
OP Cycle	12350	14135	114.4
TT (M)	47000	37465	79.7
DPT	36000	25389	70.5
OPV	36000	25343	70.4
BCG	36000	51490	143.0
Measles	25000	30859	123.4
Vit. A	38400	32877	85.6
Iron- (M)	23000	28621	124.4
Tabs(C)	23000	22426	97.5

AJMER DISTRICT

INDEX

- △ AID POST
- □ RURAL DISPENSARY
- ● BLOCK PRIMARY HEALTH CENTRE
- ○ PRIMARY HEALTH CENTRE
- ◉ COMMUNITY HEALTH CENTRE (UPG.PHC)
- ◉ COMMUNITY HEALTH CENTRE (UPG.HOSP)
- ■ RURAL HOSPITAL
- ⊞ DISTRICT HOSPITAL
- + M.C.W. CENTRE

NAGAUR DISTRICT
JAIPUR DIST.
TONK DISTRICT
PALI DISTRICT
BHILWARA DISTRICT
UDAIPUR DIST.
DIST. PALI
DIST. UDAIPUR

JAJOTA
ROOP GARH
TYOD
KARKEDI
PEENGOLOD
KUCHEEL
HARMARA
NARWAR
KISHANGARH
MANDEL
GEGAL
SILORA
PUSKAR
GAGWANA
ARAIN
GOVIND GARH
AJMER
SHREENAGAR
BHOM BHOLAO
PEESANGAN
TIHAR
BUDHWARA
SARADHANA
DANTRA
KARNOS
NASIRABAD
RAMSAR
GOTHIYANA
JETHANA
BAONBURI
BORDA
KHARWA
FATEHGARH
TANTOTI
BHANDANWARA
DEOGAON
MASOODA
SARWAR
JOONIYA
BHINAY
BAGHERA
RAJIYAWAS
KEKRI
JAWAJA
RAMGARH
JALIYA
BIJAI NAGAR
DEOLIYA KALAN
PARA
SURAJPURA
PRANHERA
DHOON DHARI
KADERA
SANWAR
KHERA KALAN
TATAGARH

Medical Institutions with Bed Strength in DISTRICT AJMER

HOSPITAL (URBAN)

1. J.L.N. Hospital (826)
2. Police Hospital (45)
3. Jail Hospital (10)
4. Referral Hospital Pushkar (30)
5. Govt. Hospital Nasirabad (50)
6. A.K.Hospital Biawar (300)
7. Govt.Hospital Vijaynagar (30)
8. Referral Hospital Kekadi (30)
9. Y.N.Hospital Kishangarh (70)
10. City Hospital Kishangarh (10)
11. C.H.C. Sarwar (30)

(RURAL)

1. Govt. Hospital Tatgarh (12)
2. Govt. Hospital Sawar (10)
3. Govt. Hospital Jethana (12)

DISPENSARY (URBAN)

1. G.R. Police
2. E.S.I. No.1
3. E.S.I. No.2
4. T.B. Demonstration & Trg.Centre
5. Diggi Mohalla
6. Srinagar Road.
7. Ramganj
8. Adarsh Nagar
9. Ramnagar
10. Marijan Basti
11. Paharganj
12. ESI Disp.Kishangarh
13. E.S.I. Disp, Beawar
14. City Disp. Beawar
15. TB.Sub-centre,Beawar
16. City Disp.Nasirabad(4)

(RURAL)

1. Bandanwara Disp.
2. Deoliya Kala Disp.
3. Para Disp.
4. Pranheda Disp.
5. Julia Disp.
6. Tatoti Disp.
7. Borada Disp.
8. Fathegrah Disp.
9. Gotiyana
10. Hermada (4)
11. Kuchiv
12. Badakedha
13. Junia (4)
14. Ramgarh
15. Magbana (6)
16. Tihari
17. Datara
18. Karnos
19. Budhbada

MCW CENTRE (URBAN)

1. Topdara
2. Kakadi (6)
3. Sarwar
4. Vijaynagar (6)
5. Kishangarh (12)

(RURAL)

1. Sabar
2. Tatagarh (6)

SUB-HEALTH CENTRE (S.H.C.)

1. Baghera (11)
2. Saradhna (6)
3. Kherba (8)

PHC

1. Jabaja (6)
2. Rajiyabas (6)
3. Masuda (10)
4. Srinagar (6)
5. Ramsar (8)
6. Peelaganj (30)
7. Bagsuri (6)
8. Kadel (6)
9. Govindgarh (6)
10. Bhinay (30)
11. Kadara (6)
12. Aarai (6)
13. Rupangarh (6)
14. Karkedi (6)

AID POST (URBAN)

1. Chandgat, Biawar

(RURAL)

1. Surajpura
2. Gagel
3. Narbar
4. Devgao
5. Dhoodhanri
6. Bhaholav
7. Silora
8. Pinlod
9. Tyadoa
10. Jajoti

BLOCK PHC WITH SUBCENT

PHC JABAJA

1. Jaliya
2. Devkheda
3. Biawarkhas
4. Badkochraj
5. Taragarh
6. Kotada
7. Shahapurakalinjar
8. Barakhan
9. Dalwara
10. Surdia
11. Sarbina
12. Sarmaliya
13. Suhaba
14. Rajiyabasa
15. Badakheda
16. Bamanheda
17. Kabara

PHC MASUDA

1. Shyamgarh
2. Satbadiya
3. Jamola
4. Sathana
5. Lohithana
6. Begliyabas
7. Andharidevri
8. Nandbada
9. Kiraya
10. Lulba
11. Kaniya
12. Mayla
13. Peeplan
14. Hanuliya

15.Baral
16.Sakhrani
17.Satana

PHC BHINAY

1.Chananari
2.Shergarh
3.Gurakhurd
4.Badgav
5.Shokliya
6.Padaga
7.Gothala
8.Dheeniya
9.Budli
10.Singabal
11.Ratakot
12.Alipura
13.Nandsi
14.Dhatol
15.Ubrala
16.Junia
17.Jhipiya
18.Nagol
19.Akal Singa

PHC KADERA

1.Dhatiyali
2.Peeplaj
3.Bajata
4.Khabas
5.Karoj
6.Bisundari
7.Gulgav
8.Tasbariya
9.Chosala
10.Beemasar
11.Sanchawal Gordha
12.Mebdakala
13.Shankariya
14.Bhimdabas
15.Salari
16.Satavadia
17.Mehrukala

PHC PISANGAN

1.Bhawata
2.Lamana
3.Nagalaba
4.Rajgarh
5.Bandhsuri
6.Khori
7.Rajosi
8.Gola
9.Kadel
10.Mangaliyabas
11.Bidalchiyabas
12.Bhatsuri
13.Lidi
14.Picholiya
15.Lidi
16.Mawadiya
17.Nad
18.Jhadbasa
19.Hatundi
20.Banbeda
21.Rampuradabla
22.Tilora

PHC SRINAGAR

1.Bubani
2.Bhudol
3.Ardaka
4.Badyalya
5.Loharwada
6.Chhatadi
7.Dilbada
8.Kotada
9.Chachiyabasa
10.Mohami
11.Beer
12.Khanpura
13.Samproda
14.Sanoda
15.Ramner Ki Dhani
16.Ajaynagar

PHC ARAI

1.Jirota
2.Dhasuk
3.Mahoharpura
4.Kheeriya
5.Akodiya
6.Dadiya
7.Sapala
8.Mundawariya
9.Hingoniya
10.Gagunda
11.Bhodit
12.Davpuri
13.Ramdali
14.Bidala
15.Azgara
16.Kathsara

PHC ROOPANGARH

1.Deedwada
2.Paner
3.Kakniyabas
4.Cheetakheda
5.Karkedi
6.Patan
7.Kotadi
8.Bhatum
9.Salamabad
10.Khatoli
11.Mundolab
12.Sargav
13.Raghunathpura
14.Khanpura Bherwai
15.Narana
16.Amerpura
17.Thal
18.Bhilawat
19.Bander Sindari
20.Gamred

ALWAR District at A Glance.

Area (Sq.kms.)	:	8380
Sub-divisions	:	4
Towns/Cities	:	5
Tehsils	:	10
Panchayat Samities	:	14
Gram Panchayats	:	438
Inhabited villages	:	1892
Uninhabited villages	:	55
No. of villages according to the population		
< 200 : 234 200-499	:	566
500-1999 : 956 2000-4999	:	119
5000-9999 : 16 10000 +	:	1

Total Population 1981 Census : 1771173

	Rural	Urban	Total
Male	828920	106978	935898
Female	746052	89223	835275

Age Structure	Male (%)	Female (%)
0 - 4	13.4	14.7
5 - 14	30.7	30.4
15 - 44	39.1	39.9
45 +	16.8	16.0

Sex Ratio	:	982
Density of Population(/sq/km)	:	211
Decadal Variation (71-81) %	:	26.1
Scheduled Caste ('000)	:	241
Scheduled Tribe ('000)	:	11
Literacy Rate (%) Total	:	26.5
Male	:	40.0
Female	:	11.3

Med.Institutions

Hospital	9
Dispensary	34
MCW Centre	4
Post Part.Cent.	4
Sub Hlth.Cent.	3
Prim Hlth.Cent.	14
Mini PHC	10
Sub Centre	207
Aid Post	26
ICDS Blocks	1

Med. Personnel

Sr. Specialist	10
Jr. Specialist	18
Med. Off.(CAS)	
Nurse/Compounder	300
Hlth. Asstt. (M)	61
Hlth. Asstt. (F)	35
Hlth. Worker (M)	197
Hlth. Worker (F)	322
VHG	686

Budget Allocation (Rs.In Lacs)

	1986-87	1987-88
Plan	60.2	50.3
Non-Plan	236.3	257.0
Total	296.5	307.3

Performance in National Health & Family Welfare Programme :1986-87

Malaria Eradication Programme

Slides Collected	:	190667
Positive Case	:	2406
P. falciparum	:	108
API	:	1.5
ABER	:	5.5
SPR	:	2.7
SFR	:	0.1

TB Control Programme

Target of new cases	:	2250
New cases detected	:	2141
% age Achievement	:	95.5

Leprosy Control Programme

Target of new cases	:	240
New cases detected	:	168
% age Achievement	:	70.0

Blindness Control Programme

Target of new cases	:	3100
New cases operated	:	3698
% age Achievement	:	119.2

Guineaworm Eradication Programme

Total cases identified	:	Nil
Total villages affected	:	Nil
Total PHC affected	:	Nil

Family Welfare & MCH Programme

Couple Protection Rate : 25.4

	Target	Achiev.	%
Sterln.	15200	12216	80.4
IUD	5700	5700	100.0
Nirodh	482400	611941	126.9
OP Cycle	12480	20112	161.1
TT (M)	28000	17002	60.7
DPT	35000	31409	89.7
OPV	35000	10813	30.9
BCG	35000	28401	81.1
Measles	24000	3339	13.9
Vit. A	57600	52837	91.7
Iron- (M)	34500	39478	114.4
Tabs(C)	34500	42210	122.3

ALWAR DISTRICT

INDEX

- △ AID POST
- □ RURAL DISPENSARY
- ● BLOCK PRIMARY HEALTH CENTRE
- ○ PRIMARY HEALTH CENTRE
- ⊙ COMMUNITY HEALTH CENTRE (UPG.PHC)
- ⊙ COMMUNITY HEALTH CENTRE (UPG.HOSP)
- ■ RURAL HOSPITAL
- ⊥ DISTRICT HOSPITAL
- + M.C.W. CENTRE

Medical Institutions with Bed Strength in DISTRICT ALWAR

HOSPITAL (URBAN)

1. General Hospital (332)
2. Zenana Hospital (95)
3. T.B. Clinic (30)
4. Jail Hospital (10)
5. Ref.Hosp.Rajgarh (30)
6. CHC.Khedali Mandi (30)

(RURAL)

1. Ref.Hosp.Behroad (30)
2. Ref.Hosp.Kishangarh (30)
3. Govt.Hosp.Bahord (42)

DISPENSARY (URBAN)

1. City Disp.No.1
2. City Disp.No.2
3. Police Disp.
4. E.S.I. No.1
5. E.S.I. Bhiwadi
6. Women Hosp.Rajgarh (6)
7. Govt.Disp.Kherthal (4)
8. E.S.I.Disp.,Behroad
9. E.S.I. Disp. No.2

(RURAL)

1. Bansoor (4)
2. Neesuchana
3. Hameerpur
4. Jaikhrana
5. Barodamev
6. Bahanukala (4)
7. Kalbadi
8. Bahadurpur
9. Jodiya
10. Beejvas Chauhan
11. Mudaribada Kala
12. Jat Beharod (4)
13. Kiranikot
14. Rajkhurabada
15. Sankat
16. Nimrana (4)
17. Madhan (4)
18. Manjara
19. Beejwada Chauhan
20. Mubarakpur
21. Gadhi Sawairam
22. Jamdholi
23. Tapukda (4)
24. Dehra Shahpura
25. Akbarpur

MCW CENTRE (URBAN)

1. Khedali (5)

(RURAL)

1. Behroad (6)
2. Bansoor (6)
3. Kishangarhbas (6)

SUBSIDIARY HEALTH CENTRE

1. Laxmangarh (6)
2. Thanagazi (6)
3. Nangalbani

PHC

1. Rampur (8)
2. Shahjahanpur (6)
3. Gandala (6)
4. Govindgarh (30)
5. Mojpur (6)
6. Kathukhar (6)
7. Baskapalnagar (6)
8. Bandhari Kala (6)
9. Kotkasim (6)
10. Hersoli (6)
11. Mandabar (6)
12. Jindoli (6)
13. Chandpur (6)
14. Tahala (6)
15. Majari Kala (6)
16. Nogav (6)
17. Utbal (6)
18. Ramgarh (6)
19. Reni (6)
20. Narayanpur (6)
21. Pratapgargh (6)
22. Tijara (6)
23. Malakhada (6)
24. Bhivadi (6)

AID POST (RURAL)

1. Kheda
2. Khatankheda
3. Hersana
4. Garu
5. Khanpur Mewas
6. Bhokar
7. Khanpur Ahilu
8. Menka
9. Jasati
10. Bhungara Ahiran
11. Golakabas
12. Kishangarh
13. Partapur
14. Kanabas
15. Santo
16. Jonacha Khurd
17. Albada
18. Keelpur Kheda
19. Gadi
20. Kisori
21. Azabgarh
22. Mundabara
23. Bhinduai
24. Prathvipura
25. Hazipura
26. Kushalgarh

BLOCK PHC WITH SC

PHC TIJARA

1. Isroda
2. Bhiwadi
3. Milakpur turk
4. Palakhali
5. Sarikala
6. Salarpur
7. Hussapur
8. Khijuribas
9. Shahbad
10. Chabadikala
11. Jairoli
12. Gubalda
13. Patakala

PHC MALAKHEDA

1. Chandloi
2. Umran
3. Bakhatpura
4. Bhadkol
5. Haldina
6. Punkhera
7. Balata
8. Shahpur
9. Burja
10. Madhogarh
11. Roopbas
12. Paras Kabas
13. Bader
14. Barkhera
15. Beejwada Naruka

PHC MANDAWAR

1. Shyamda
2. Basani
3. Palava
4. Jindoli
5. Rasgan
6. Nangal Udiya
7. Azarka
8. Jalabas
9. Khator
10. Sodabas
11. Nangal Udiya
12. Jhajharpur
13. Chandpur
14. Rajwada
15. Rajwada
16. Pahel
17. Beharoj

PHC NOGAVA
1.Chidva
2.Bamboli
3.Rasgan
4.Khilora
5.Bhajeet
6.Ghanata
7.Sahadoli
8.Khilaspur
9.Bagad Rajput
10.Para
11.Uttwal
12.Tulara
13.Bhajeda

PHC GANDALA
1.Budban
2.Riwali
3.Yuti
4.Nagliya
5.Nasig
6.Dehami
7.Koharana
8.Basai
9.Gordakhurd
10.Maharajabas
11.Jainpurbas
12.Raisarana
13.Jainpurbas
14.Kaliyasama

PHC GOVINDGARH
1.Malpura
2.Tajabali
3.Nayana
4.Moliya
5.Samelakhurd
6.Khoramalabali
7.Jhalatala
8.Butoli
9.Mozpur
10.Ganduda
11.Beechgav
12.Khudiyana
13.Butiyana
14.Buroli
15.Pawata
16.Tulsi
17.Paras Ka Bas
18.Mangalsingh
19.Khedameda
20.Samuchi
21.Nasbari
22.Khedmajsingh

PHC MAJRIKALA
1.Dumroli
2.Jaitpur
3.Mazara
4.Beechpura
5.Poladpur
6.Kutona
7.Katubas
8.Giglana
9.Hudiyakala
10.Nayasajana
11.Mehtabas
12.Kamaa
13.Dheelot
14.Khudroth

PHC KATUMAR
1.Khomkar
2.Nangalrupa
3.Jatwada
4.Mathura Hada
5.Doroli
6.Makhari
7.Mathana
8.Khokhari
9.Tasai
10.Baroda Khan
11.Ronijathan
12.Tukhari
13.Sokh
14.Nithori
15.Makhari

PHC RENI
1.Parbani
2.Patan
3.Saloli
4.Pinan
5.Rampura
6.Dagdaga
7.Machadi
8.Dera
9.Baret
10.Itoli

PHC TAHALA
1.Beerkari
2.Neemala
3.Talab
4.Thana
5.Palva
6.Purana Rajgarh
7.Tilwada
8.Shri Chandpura
9.Kundala
10.Rajgarh
11.Malana
12.Monikhada
13.Goat
14.Suret
15.Deevaji
16.Saluta
17.Ghatada
18.Bichota
19.Chamerad
20.Dingawada
21.Khoha
22.Pawata
23.Siyalta
24.Dheeroda
25.Machadi

PHC NARAYANPUR
1.Peeplai
2.Nangalbani
3.Bamanbas
4.Bheekampur
5.Azabpura
6.Aagar
7.Hamirpur
8.Biharisar
9.Jhiti
10.Ramji Ka Guada
11.Hinsala
12.Derabamanbas
13.Bakhaijogiyan
14.Garh Bakhai

PHC RAMPUR
1.Ladpur
2.Girudi
3.Modhuka
4.Lakadi
5.Butati
6.Gyanpur
7.Hazipura
8.Gunta
9.Ratanpura
10.Chula
11.Ladpura
12.Jhijharpur
13.Lakedi
14.Babriya
15.Morodi

PHC KOTKASIM
1.Jatiyapa
2.Butibawal
3.Kutubpur
4.Pur
5.Jatubas
6.Gurgachka
7.Jonal
8.Patliya
9.Sigana

PHC BASKUPAL NAGAR
1.Machroli
2.Dhakholi
3.Bambora
4.Patan Meran
5.Nayagav
6.Chikani
7.Raiyabaka
8.Langadbas
9.Musakheda
10.Gunkhar
11.Macha

BANSWARA District - At A Glance.

Area (Sq.kms.)	: 5037
Sub-divisions	: 2
Towns/Cities	: 2
Tehsils	: 5
Panchayat Samities	: 8
Gram Panchayats	: 190
Inhabited villages	: 1445
Uninhabited villages	: 18
No. of villages according to the population.	
< 200 : 351 200-499	: 562
500-1999 : 483 2000-4999	: 43
5000-9999 : 6 10.000 +	: ----

Total Population 1981 Census : 886600

	Rural	Urban	Total
Male	417467	29370	446837
Female	413946	25817	439763

Age Structure	Male (%)	Female (%)
0 - 4	14.5	15.4
5 - 14	29.2	29.8
15 - 44	42.1	40.7
45 +	14.2	14.1

Sex Ratio	: 984
Density of Population(/sq/km)	: 176
Decadal Variation (71-81) %	: 35.4
Scheduled Caste ('000)	: 248
Scheduled Tribe ('000)	: 477
Literacy Rate (%) Total	: 16.8
Male	: 26.0
Female	: 7.5

Med.Institutions

Hospital	2
Dispensary	18
MCW Centre	1
Post Part.Cent.	3
Sub Hlth.Cent.	8
Prim Hlth.Cent.	8
Mini PHC	14
Sub Centre	189
Aid Post	8
ICDS Blocks	7

Med. Personnel

Sr. Specialist	3
Jr. Specialist	17
Med. Off.(CAS)	62
Nurse/Compounder	186
Hlth. Asstt. (M)	27
Hlth. Asstt. (F)	20
Hlth. Worker (M)	98
Hlth. Worker (F)	266
VHG	1025

Budget Allocation (Rs.In Lacs)

	1986-87	1987-88
Plan	120.9	131.5
Non-Plan	50.5	32.9
Total	171.4	164.4

Performance in National Health & Family Welfare Programme :1986-87

Malaria Eradication Programme

Slides Collected	: 136539
Positive Case	: 6971
P. falciparum	: 4274
API	: 7.6
ABER	: 14.9
SPR	: 5.1
SFR	: 3.1

TB Control Programme

Target of new cases	: 1100
New cases detected	: 989
% age Achievement	: 89.9

Leprosy Control Programme

Target of new cases	: 100
New cases detected	: 41
% age Achievement	: 41.0

Blindness Control Programme

Target of new cases	: 1275
New cases operated	: 634
% age Achievement	: 49.7

Guineaworm Eradication Programme

Total cases identified	: 456
Total villages affected	: 405
Total PHC affected	: 8

Family Welfare & MCH Programme

Couple Protection Rate : 32.0

	Target	Achiev.	%
Sterln.	6700	7438	111.0
IUD	2600	4108	158.8
Nirodh	223200	414915	185.9
OP Cycle	5720	16566	289.6
TT (M)	30000	15311	51.0
DPT	23000	32099	139.6
OPV	23000	29255	127.2
BCG	23000	28242	122.8
Measles	16000	22513	140.7
Vit. A	31600	35609	112.7
Iron- (M)	19000	21261	111.9
Tabs(C)	19000	24305	127.9

BANSWARA DISTRICT

INDEX

- △ AID POST
- □ RURAL DISPENSARY
- ● BLOCK PRIMARY HEALTH CENTRE
- ○ PRIMARY HEALTH CENTRE
- ◉ COMMUNITY HEALTH CENTRE (UPG.PHC)
- ◉ COMMUNITY HEALTH CENTRE (UPG.HOSP)
- ■ RURAL HOSPITAL
- ⊥ DISTRICT HOSPITAL
- + M.C.W. CENTRE

Medical Institutions with Bed Strength in DISTRICT BANSWARA

HOSPITAL (URBAN)

1. M.G. Hospital (200)
2. T.B. Clinic (30)

DISPENSARY (URBAN)

1. City Dispensary
2. Police Dispensary
3. Jail Dispensary (2)
4. City Disp. No.2
5. E.S.I. Disp.
6. Jail Dispensary
7. Khadu Colony.

(RURAL)

1. Barodiya
2. Bhagandar
3. Mobile
4. Mahi Bajaj Sagar (8)
5. Paloda
6. Jolana
7. Bori
8. Chhoti Sarba
9. Bhungara
10. Chandu Ji Ka Muda
11. Tambesara

MCW CENTRE (URBAN)

1. Banswara (6)

SUBSIDIARY HEALTH CENTRE

1. Gadhi (8)
2. Chandarwada (6)
3. Panderli Ka Kheda (6)
4. Danpur (6)
5. Mokhampura (6)
6. Ghatola (12)
7. Peepalkhut (6)
8. Sajjangarh (6)

PHC

1. Sallopat (6)
2. Cheech (6)
3. Bagidora (30)
4. Nogama (6)
5. Kalinjara (6)
6. Bhukhya (6)
7. Talbada (6)
8. Dhalkiya (6)
9. Badrail (6)
10. Arthuna (6)
11. Saradi Badi (6)
12. Partapur (30)
13. Luhariya (6)
14. Bhimpur (6)
15. Gopinath ka Guda (6)
16. Kushalgarh (30)
17. Ganoda (6)
18. Khemara (6)
19. Chhoti Sarban (6)
20. Kela Mela (6)
21. Doongra Chhota (6)
22. Kasarbadi (6)

MINI PHC

1. Shergarh
2. Ghantali
3. Gagar Tali

AID POST (RURAL)

1. Lakai
2. Udaipura Bada
3. Kherda Bada
4. Bhatar
5. Khodan
6. Sarnakala
7. Delwara
8. Kushalpura

BLOCK PHC WITH SUB-CENTRE

PHC GANODA

1. Narbali
2. Motagav
3. Doongar
4. Debda
5. Bamanpada
6. Kherba
7. Dagal
8. Moyar
9. Badana
10. Badipadal
11. Doodka
12. Motatanda
13. Kubaniya
14. Badliya
15. Padoli Rathor
16. Khemara
17. Kathava
18. Amarsingh Ka Garh
19. Bhubasa
20. Doongariya
21. Indoda
22. Borphikheda
23. Amarthun
24. Rujiya
25. Padoligordhan
26. Basti Adda
27. Borda
28. Jagpura
29. Badgun
30. Mundasel
31. Issarbala
32. Tukbada
33. Senabasi
34. Mugana

PHC PRATAPUR

1. Metbala
2. Daduka
3. Bajvana
4. Anjana
5. Ammja
6. Motibasti
7. Biloda
8. Panchwada
9. Kesharpura
10. Malana
11. Lodada
12. Panasichoti
13. Umbada
14. Bhimpur
15. Gosaikaparda
16. Para Heda
17. Bajakhera
18. Sayagada
19. Bori
20. More
21. Rohiniyakheda
22. Badiya
23. Assan
24. Nahali
25. Addor
26. Timura
27. Khernaparda
28. Natawada
29. Navaghara
30. Bharda Jal
31. Bhimsor
32. Madalda
33. Tamriya

34.Kusalkot
35.Sundani
36.Reyana
37.Kotada

PHC CHOTI SARBA

1.Koditejpur
2.Sodelpur
3.Bori
4.Bada
5.Kudumpi
6.Somaliya
7.Khajuri
8.Pachelvasa
9.Nayala
10.Phepher
11.Makenpura
12.Jahapura
13.Kadali
14.Damdiya
15.Chokidamadiya

PHC THALWARA

1.Nalda
2.Borwat
3.Kherdabada
4.Kupada
5.Surpur
6.Gamadi
7.Kushelpura
8.Lodha
9.Thejpur
10.Kordawada
11.Kuvala
12.Tikiriya
13.Saliya
14.Navagao
15.Chupal
16.Kaserpura
17.Avapura
18.Boriya
19.Maheshpura
20.Nichlakadala
21.Chachakota
22.Kadabadalipada
23.Borkada
24.Kadiyoor
25.Chidiyavas
26.Sukhaniya
27.Sunderpur
28.Siyapur

PHC CHEECH

1.Karghi
2.Chohala
3.Kalijara
4.Dandi Moti
5.Gagartalai
6.Jajarakala
7.Kuda galiya
8.Adharsagao
9.Balawarh
10.Nogama
11.Subala
12.Pidarembha
13.Saliya
14.Dhaler
15.Kadalim
16.Ram Ka Munna
17.Bodi Gama
18.Bari Gama
19.Nagawada
20.Udaipurwada
21.Paten
22.Yedaua
23.Basala

PHC KUSHELGARH

1.Ramgarh
2.Lohariyakala
3.Demedakala
4.Baisi
5.Ukala
6.Kotada Ranga
7.Paten
8.Vasuni
9.Jikali
10.Kushalpada
11.Kalijara
12.Hummad
13.Bedwarawadi
14.Saren
15.Charkani
16.Sabelpur
17.Bedwachodi
18.Kotawari
19.Charkam

PHC BHUKHYA

1.Phelwa
2.Chaja
3.Naharpura
4.Bedliya
5.Berad
6.Munthadi
7.Chordi
8.Berjadiya
9.Damdiya
10.Madkolamopagy
11.Sundrav
12.Patiyakodar
13.Kapalar Bhodar
14.Tokar
15.Bhadukola
16.Aubala
17.Amliya
18.Bhaler
19.Udayapurawada

PHC DUNGALA

1.Dandikala
2.Yetala
3.Bedagugara
4.Kalakodutha
5.Girakota
6.Beladi
7.Mahudi
8.Himmadgarh
9.Rundani
10.Danda Mangal
11.Ratdanaraj
12.Anda Rethana
13.Jalimpura
14.Magarda

BARMER District - At A Glance.

Area (Sq.kms.)	:28387
Sub-divisions	: 2
Towns/Cities	: 3
Tehsils	: 6
Panchayat Samities	: 8
Gram Panchayats	: 190
Inhabited villages	: 853
Uninhabited villages	: 11
No. of villages according to the population	
< 200 : 129 200-499	: 161
500-1999 : 309 2000-4999	: 109
5000-9999 : 13 10000 +	: 2

Total Population 1981 Census : 1118892

	Rural	Urban	Total
Male	533976	53672	587648
Female	486687	44557	531244

Age Structure	Male (%)	Female (%)
0 - 4	14.9	15.8
5 - 14	27.7	28.2
15 - 44	42.7	40.0
45 +	14.7	16.0

Sex Ratio	: 903
Density of Population(/sq/km)	: 39
Decadal Variation (71-81) %	: 44.0
Scheduled Caste ('000)	: 111
Scheduled Tribe ('000)	: 44
Literacy Rate (%) Total	: 12.2
Male	: 20.0
Female	: 3.7

Med.Institutions

Hospital	3
Dispensary	14
MCW Centre	3
Post Part.Cent.	3
Sub Hlth.Cent.	3
Prim Hlth.Cent.	8
Mini PHC	10
Sub Centre	139
Aid Post	8
ICDS Blocks	2

Med. Personnel

Sr. Specialist	2
Jr. Specialist	17
Med. Off.(CAS)	80
Nurse/Compounder	134
Hlth. Asstt. (M)	22
Hlth. Asstt. (F)	18
Hlth. Worker (M)	131
Hlth. Worker (F)	202
VHG	332

Budget Allocation (Rs.In Lacs)

	1986-87	1987-88
Plan	29.1	28.3
Non-Plan	102.5	134.7
Total	131.6	163.1

Performance in National Health & Family Welfare Programme:1986-87

Malaria Eradication Programme

Slides Collected	: 77317
Positive Case	: 566
P. falciparum	: 57
API	: 0.5
ABER	: 6.9
SPR	: 0.7
SFR	: 0.0

TB Control Programme

Target of new cases	: 1350
New cases detected	: 1081
Percentage Achievement	: 8.0

Leprosy Control Programme

Target of new cases	: Nil
New cases detected	: Nil
Percentage Achievement	: Nil

Blindness Control Programme

Target of new cases	: 1250
New cases operated	: 1158
Percentage Achievement	: 92.0

Guineaworm Eradication Programme

Total cases identified	: 163
Total villages affected	: 206
Total PHC affected	: 8

Family Welfare & MCH Programme

Couple Protection Rate : 14.1

	Target	Achiev.	%
Sterln.	8400	5628	67.0
IUD	3300	1780	53.9
Nirodh	273600	353435	129.2
OP Cycle	7020	12089	172.2
TT (M)	18000	14390	80.0
DPT	24000	23442	97.7
OPV	24000	23279	97.0
BCG	24000	23202	96.7
Measles	17000	28778	169.3
Vit. A	19200	5624	29.3
Iron- (M)	11500	13388	116.4
Tabs(C)	11500	8633	75.1

BARMER DISTRICT

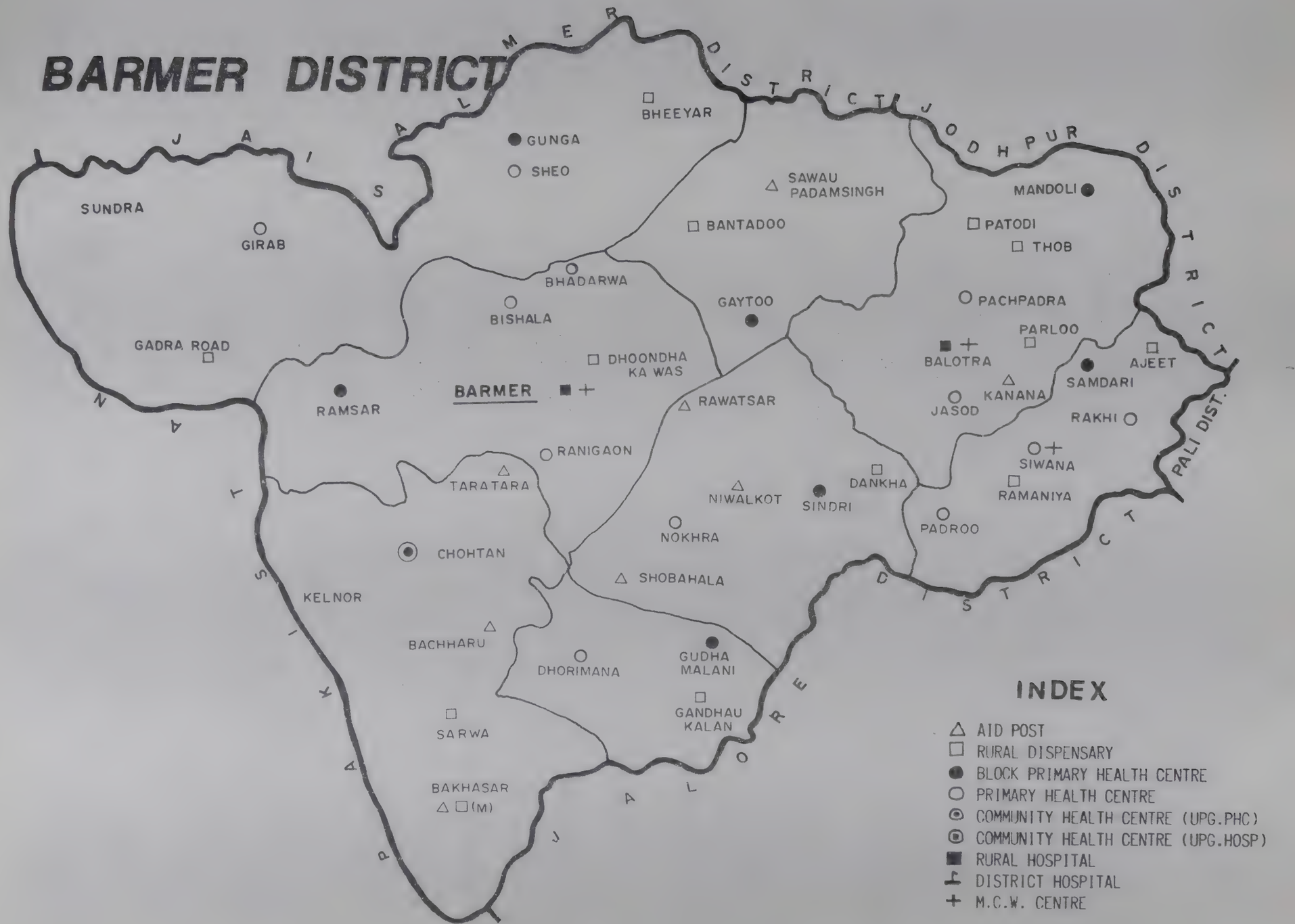

Medical Institutions with Bed Strength in DISTRICT BARMER

HOSPITAL (URBAN)

1. General Hosp. (150)
2. T.B. Cliic (10)
3. General Hosp. Balothara (50)

DISPENSARY (URBAN)

1. Police Disp.
2. City Disp.

(RURAL)

1. Duda
2. Ramaniya
3. Ajith
4. Paonti
5. Thova
6. Doka
7. Gathawakala
8. Bedadu
9. Gadara road
10. Bhiyada
11. Shodawa
12. Mobile Disp. Kasar

MCW CENTRE (URBAN)

1. Balothara (9)
2. Barmer (9)
3. Sivana (6)

SUB-HEALTH CETRE (SHC)

1. Bisala
2. Shivana (9)
3. Pachpadara

PHC

1. Ramsar (6)
2. Bhadureba (6)
3. Ranigaon (6)
4. Samded (6)
5. Padaru (6)
6. Raki (6)
7. Mundoli (6)
8. Paraloo (6)
9. Jasol (6)
10. Sindhari (6)
11. Nokda (6)
12. Gudamalani (6)
13. Dhorimanna (6)
14. Bayathu (6)
15. Siv (6)
16. Gunga (6)
17. Girav (6)
18. Chohaten (30)

AID POST (RURAL)

1. Tapara
2. Kanana
3. Showala
4. Nayekotadi
5. Ravathsar
6. Sawaipathamsingh
7. Bakashar
8. Bachadao

BLOCK PHC WITH SUB-CETRE

PHC CHOHATEN

1. Daisar
2. Sobhala
3. Sarla
4. Bejasar
5. Bejrad
6. Ganau
7. Alayasar
8. Nathrad
9. Saba
10. Bedala
11. Bavadikala
12. Konara
13. Phagaliya
14. Sapala Kakla
15. Satha
16. Meetakathala
17. Koiya
18. Sapavoc
19. Goliyar
20. Yesrol
21. Bavadikala
22. Meedadavoo

PHC DAYATHU

1. Hera ki dai
2. Hudo ki dai
3. Geeds
4. Bhadreva

5.Kanoda
6.Mand Pura
7.Satra
8.Pareu
9.Jhans
10.Bhimda
11.Khosar
12.Bhim Ji

PHC GUNGAA
1.Girav
2.Harsany
3.Balba
4.Dandu
5.Debika
6.Neemla
7.Ghadraroad
8.Kotada
9.Kashmir
10.Mukhabkalla
11.Jay Singhar
12.Rana Sar
13.Ratedan

PHC SAMDHADI
1.Kotri
2.Khadap
3.Padhroo
4.Majal
5.Jotatary
6.Idrasa
7.Rakhi
8.Karmavas
9.Mokhlasar
10.Nalee
11.Gangasar
12.Ditas
13.Ratedi
14.Kambi Ka Kheda
15.Rampura
16.Dhira
17.Bhagwa
18.Rankidespura
19.Bamsin
20.Koja
21.Mitoda
22.Dharna
23.Batta
24.Devandi

PHC NADOTEE
1.Jasol
2.Palewa
3.Kanlyanpura
4.Koodi
5.Tapara
6.Thob
7.Korna
8.Kinod
9.Jhudiwara
10.Dudhwa
11.Godara
12.Balau
13.Bagawas
14.Ashada
15.Badnama

PHC GUDAMALANY
1.Disharniya
2.Buniya
3.Ogala
4.Luharwa
5.Nagar
6.Gadery
7.Mangtta
8.Bhakhar Pura
9.Peeprlay
10.Uda Sar
11.Ranasar Kala
12.Garl
13.Bhimthal
14.Loonabajagir
15.Bharubi
16.Bekad
17.Dhudhu
18.Lookhu

PHC RAMSAR
1.Siyany
2.Manabda
3.Rany Gan
4.Gagriya
5.Taratara
6.Nadh
7.Jasi
8.Lilasar
9.Khudan
10.Budiya
11.Bindar Ka Par
12.Malva
13.Derasar
14.Mahwar

PHC SINDRI
1.Noka
2.Nokada
3.Payalkala
4.Sarnubhimagi
5.Daka
6.Bhadala
7.Dontdali
8.Chodo ki dani

BHARATPUR District - At A Glance.

Area (Sq.kms.)	:	8100
Sub-divisions	:	3
Towns/Cities	:	9
Tehsils	:	6
Panchayat Samities	:	9
Gram Panchayats	:	350
Inhabited villages	:	1328
Uninhabited villages	:	114
No. of villages according to the population		
< 200 : 255 200-499	:	523
500-1999 : 956 2000-4999	:	123
5000-9999 : 9 10000 +	:	-

Total Population 1981 Census : 1299073

	Rural	Urban	Total
Male	577450	125559	703009
Female	489058	107006	596064

Age Structure	Male (%)	Female (%)
0 - 4	13.5	15.1
5 - 14	30.4	29.1
15 - 44	39.8	40.7
45 +	16.4	15.1

Sex Ratio	:	887
Density of Population(/sq/km)	:	233
Decadal Variation (71-81) %	:	26.0
Scheduled Caste ('000)	:	188
Scheduled Tribe ('000)	:	18
Literacy Rate (%) Total	:	27.8
Male	:	42.9
Female	:	10.8

Med.Institutions		Med. Personnel	
Hospital	4	Sr. Specialist	9
Dispensary	44	Jr. Specialist	19
MCW Centre	3	Med. Off.(CAS)	
Post Part.Cent.	3	Nurse/Compounder	230
Sub Hlth.Cent.	2	Hlth. Asstt. (M)	58
Prim Hlth.Cent.	9	Hlth. Asstt. (F)	21
Mini PHC	3	Hlth. Worker (M)	144
Sub Centre	245	Hlth. Worker (F)	309
Aid Post	9	VHG	1154
ICDS Blocks	3		

Budget Allocation (Rs.In Lacs)

	1986-87	1987-88
Plan	58.6	35.2
Non-Plan	178.7	201.2
Total	237.3	236.4

Performance in National Health & Family Welfare Programme :1986-87

Malaria Eradication Programme

Slides Collected	:	84757
Positive Case	:	2486
P. falciparum	.	415
API	:	1.8
ABER	:	6.4
SPR	:	2.9
SFR	:	0.4

TB Control Programme

Target of new cases	:	2000
New cases detected	:	2258
% age Achievement	:	112.9

Leprosy Control Programme

Target of new cases	:	320
New cases detected	:	172
% age Achievement	:	53.7

Blindness Control Programme

Target of new cases	:	3750
New cases operated	:	1862
% age Achievement	:	49.6

Guineaworm Eradication Programme

Total cases identified	:	Nil
Total villages affected	:	Nil
Total PHC affected	:	Nil

Family Welfare & MCH Programme

Couple Protection Rate : 23.8

	Target	Achiev.	%
Sterln.	10500	6309	60.1
IUD	4200	6842	162.9
Nirodh	352800	685361	194.3
OP Cycle	8970	13111	146.1
TT (M)	43000	21763	50.6
DPT	33000	35359	107.1
OPV	33000	35146	106.5
BCG	33000	43830	132.8
Measles	23000	21310	92.7
Vit. A	57600	24553	42.6
Iron- (M)	34500	34265	99.2
Tabs(C)	34500	31844	92.3

BHARATPUR DISTRICT

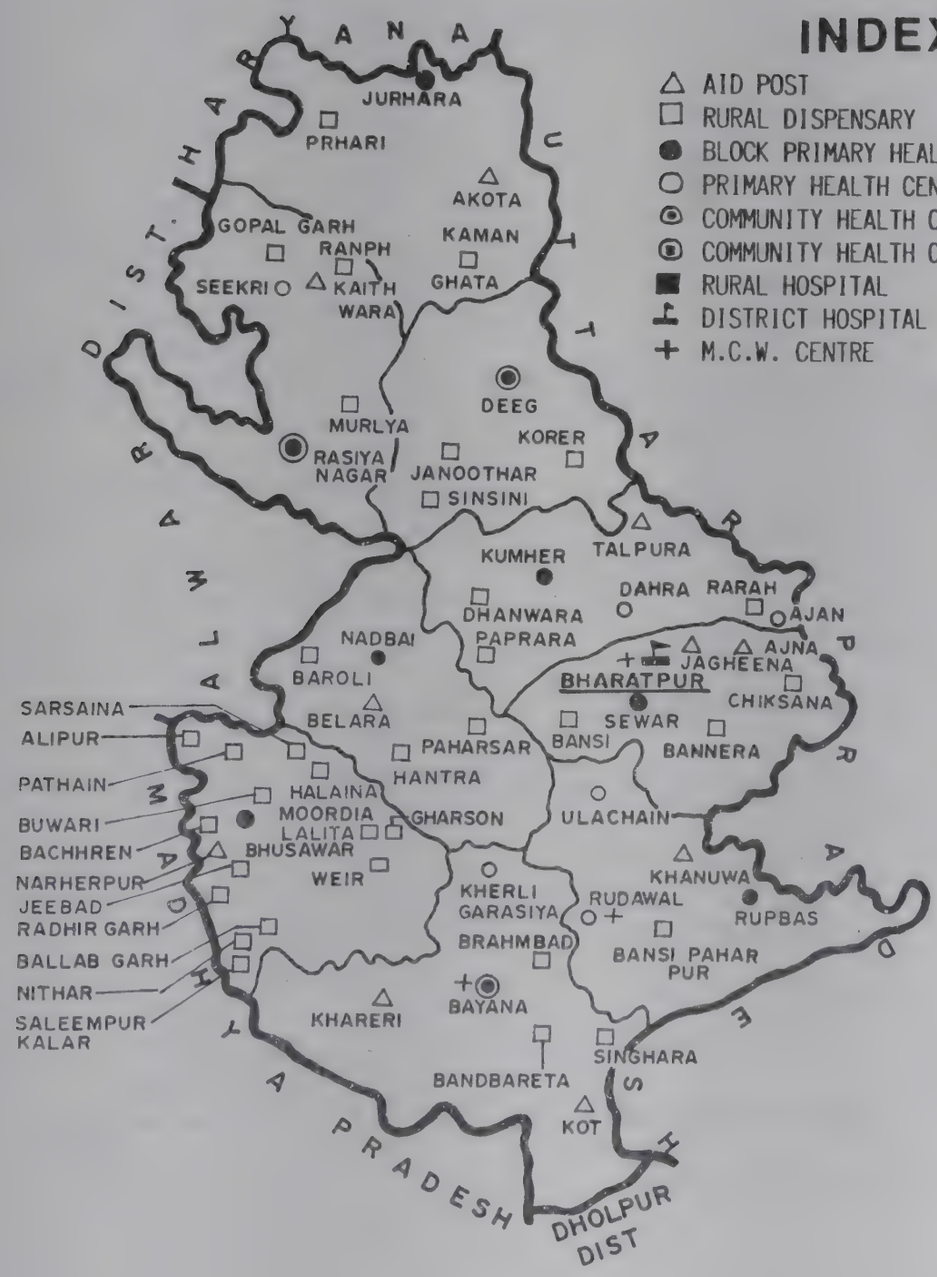

ES100

1163

COMMUNITY HEALTH CELL
47/1, (First Floor) St. Marks Road,
Bangalore - 560 001

Medical Institutions with Bed Strength in DISTRICT BHARATPUR

HOSPITAL (URBAN)

1.General Hosp. (300)
2.Zanana Hosp. (78)
3.T.B. Clinic (40)
4.Govt.Hosp.Deeg (20)

DISPENSARY (URBAN)

1.Police Disp.
2.Jail Disp.
3.T.B. Clinic
4.City Disp. No.1
5.City Disp. No.2
6.E.S.I. Disp.No.1
7.E.S.I. Disp.No.2
8.Govt. Disp.,Kama (9)
9.Govt. Disp.,Vayar (7)

(RURAL)

1.Chikasana
2.Bansi
3.Behanera
4.Soreha (5)
5.Paparera
6.Ganwada
7.Pahadtar
8.Barolikada
9.Yentera
10.Bensi Pahadpur
11.Gada
12.Pahadi
13.Halena
14.Pathana (1)
15.Salimpurkala
16.Alipur
17.Vallabhagarh
18.Needar
19.Garsonichala
20.Sarsena
21.Mundiyalelitha
22.Ranjheergarh
23.Bachrein
24.Jeevad
25.Beejvada
26.Sinsini
27.Janudhar
28.Korer
29.Khedali Gadasiya
30.Brahambad
31.Singhara
32.Band Baretha
33.Mudiya
34.Rak
35.Gopalgarh

MCW CENTRE (URBAN)

1.Bayana (6)
2.Bharatpur (6)

(RURAL)
1.Rundabal (6)

SUBSIDIARY HEALTH CENTRE

1.Rundabal
2.Sikari (6)

PHC

1.Sabar (6)
2.Kumher (6)
3.Ajjan (6)
4.Dehara (6)
5.Nadbaim (6)
6.Roopbas (6)
7.Ucchan (6)
8.Jurhera (6)
9.Bhushabar (30)
10.Deeg (30)
11.Bayana (30)
12.Nagar (30)

AIDPOST (RURAL)

1.Jadhina
2.Talpura
3.Balara
4.Khanua
5.Akata
6.Narharpur
7.Kot
8.Kherari
9.Kethbara

BLOCK PHC WITH SUB CENTRE

PHC BHUVASAR

1.Khanpura
2.Salempurkala
3.Bhasina
4.Mahrajpura
5.Naglaband
6.Menapura
7.Khemraya
8.Chokarbada
9.Gharsoni
10.Nabara
11.Mundiya Lalita
12.Kamlapura
13.Khora
14.Baroli
15.Siras
16.Khurd
17.Bhutoli
18.Moloni
19.Lakhanpur
20.Jahanpur
21.Umrad
22.Sita
23.Jharoli
24.Dibli
25.Ghatari
26.Mudiyanad
27.Hisamda
28.Suash
29.Muhori
30.Bhajesh Kala
31.Gogra

PHC KUMHER

1.Bartai
2.Mogar
3.Bhragavali
4.Abbar
5.Helak
6.Tamrer
7.Borai
8.Gunsara
9.Alayankadim
10.Sakora
11.Azzan
12.Sikhroi
13.Pahua
14.Lakhan
15.Tarba
16.Surotha
17.Jhageerpur
18.Abbori
19.Pachor
20.Pala
21.Therabar
22.Maharabal
23.Banane
24.Shet
25.Birah
26.Satruk

PHC KORARE

1.Kamot
2.Datlodi
3.Bahaj
4.Pasata
5.Panhori
6.Khaeu
7.Khuchawati
8.Khoha
9.Pasopa
10.Icklara
11.Nigoi
12.Samai
13.Paramdara
14.Mahai
15.Khori
16.Addawali
17.Badangarh
18.Kathera
19.Dhamari
20.Jatoli Thoon
21.Baroli Chot
22.Badap
23.Aau

PHC JURHERA

1.Notera
2.Barolidhau
3.Bolehkheda
4.Pai
5.Bhandara
6.Dheemari
7.Satwadi
8.Sehsasan
9.Satbas
10.Papada
11.Bilond
12.Inderoli
13.Dhosinga
14.Bhori
15.Thalchana
16.Samlet
17.Bhojpur
18.Gholat
19.Nandera
20.Pathwari
21.Thilabati
22.Bilang
23.Bharpura
24.Savlana

PHC NADBAI

1.Kabai
2.Jharkai
3.Gudabali
4.Pigora
5.Lalpur
6.Majhi
7.Baroliran
8.Bhadhira
9.Bachamadi
10.Ronija
11.Khangari
12.Lakhanpur
13.Shayasikh
14.Uanch
15.Mai
16.Nam
17.Jhangeerpur
18.Karhi
19.Dahara
20.Katara
21.Gangaroli
22.Nagla Mai
23.Gagbana
24.Khoripost Banshi Pahadpur

PHC NAGAR

1.Pahadi
2.Peepalkheda
3.Mudra
4.Thun
5.Bar
6.Palka
7.Bhatpura
8.Khundrabali
9.Yudali
10.Rakhiya
11.Gulbada
12.Khankabali
13.Khori
14.Semali
15.Sameti Kala
16.Husapur
17.Dudabal
18.Jhanjar
19.Jalalpur
20.Kurkan
21.Jai Shree
22.Barkheda Phojdar
23.Chappar
24.Mehchura
25.Peeproli
26.Sihabali
27.Ramsinghpura
28.Ladmaka
29.Jaluki
30.Khodoli
31.Jai Shree
32.Veerthala
33.Khali
34.Manota
35.Mudera

PHC SEBAR

1.Peepla
2.Phadoni
3.Tehralodha
4.Ikran
5.Ludhabai
6.Kumha
7.Bachandi
8.Barsi
9.Morolikala
10.Dheermui
11.Salah
12.Ghusali
13.Mahua
14.Andhapur
15.Sethara
16.Naglabarti
17.Uchagav
18.Samalakala
19.Jatoliratwan
20.Bhandor kala
21.Mundota

PHC ROOPBAS

1.Ibhrahimpur
2.Dahimagav
3.Madhapura
4.Andhiyali
5.Sahana
6.Khedpura
7.Khansurjapura
8.Kakaruba
9.Pichuna
10.Jatyasi
11.Kurka
12.Dulatgarh
13.Dumriya
14.Moloni
15.Milsaba
16.Chakora
17.Bhot
18.Khudasa
19.Nekpur
20.Nyagav
21.Tehriya
22.Mandoli
23.Sambhari
24.Bandhoil
25.Mahalpurchura
26.Bhesa
27.Sedpura
28.Puramaloni
29.Madapura
30.Moroli

PHC BANDBARATA

1.Sindhrabali
2.Khora
3.Khamogar
4.Tarsuma
5.Nehroli
6.Milakpur
7.Bhrambab
8.Ahmedpura
9.Nabali
10.Morali
11.Ber
12.Bagaren
13.Purabaikheda
14.Pherso
15.Shergarh
16.Ittkheda
17.Barkheda
18.Shahpur
19.Kapoormucha
20.Madanpur
21.Lehchorkilla
22.Babari
23.Bidyari
24.Yankheda
25.Kherari
26.Kalkheda
27.Paladag
28.Kanabar
29.Sindhaniya
30.Sihawali
31.Moroli

BHILWARA District - At A Glance.

Area (Sq.kms.)	:10455
Sub-divisions	: 5
Towns/Cities	: 6
Tehsils	: 11
Panchayat Samities	: 11
Gram Panchayats	: 390
Inhabited villages	: 1512
Uninhabited villages	: 57
No. of villages according to the population	
< 200 : 288 200-499	: 621
500-1999 : 611 2000-4999	: 74
5000-9999 : 17 10000 +	: 1

Total Population 1981 Census : 1310379

	Rural	Urban	Total
Male	575947	98976	674923
Female	545869	89587	635456

Age Structure	Male (%)	Female (%)
0 - 4	12.1	12.8
5 - 14	25.6	25.5
15 - 44	44.3	42.8
45 +	18.0	18.9

Sex Ratio	: 942
Density of Population(/sq/km)	: 125
Decadal Variation (71-81) %	: 24.2
Scheduled Caste ('000)	: 167
Scheduled Tribe ('000)	: 99
Literacy Rate (%) Total	: 19.9
Male	: 29.9
Female	: 8.9

Med.Institutions		Med. Personnel	
Hospital	8	Sr. Specialist	6
Dispensary	36	Jr. Specialist	30
MCW Centre	2	Med. Off.(CAS)	-
Post Part.Cent.	6	Nurse/Compounder	293
Sub Hlth.Cent.	4	Hlth. Asstt. (M)	45
Prim Hlth.Cent.	11	Hlth. Asstt. (F)	23
Mini PHC	16	Hlth. Worker (M)	155
Sub Centre	230	Hlth. Worker (F)	333
Aid Post	13	VHG	649
ICDS Blocks	4		

Budget Allocation (Rs.In Lacs)

	1986-87	1987-88
Plan	94.1	63.4
Non-Plan	186.9	230.4
Total	281.0	293.8

Performance in National Health & Family Welfare Programme:1986-87

Malaria Eradication Programme

Slides Collected	:195551
Positive Case	: 3268
P. falciparum	: 821
API	: 2.4
ABER	: 14.9
SPR	: 1.6
SFR	: 0.4

TB Control Programme

Target of new cases	: 1800
New cases detected	: 2220
Percentage Achievement	: 123.3

Leprosy Control Programme

Target of new cases	: -
New cases detected	: -
Percentage Achievement	: -

Blindness Control Programme

Target of new cases	: 4500
New cases operated	: 3645
Percentage Achievement	: 81.0

Guineaworm Eradication Programme

Total cases identified	: -
Total villages affected	: 15
Total PHC affected	: 7

Family Welfare & MCH Programme

Couple Protection Rate : 27.1

	Target	Achiev.	%
Sterln.	11200	10765	96.1
IUD	4400	4499	102.3
Nirodh	374400	735751	196.1
OP Cycle	9620	18806	195.4
TT (M)	22000	17100	77.7
DPT	26000	26635	102.4
OPV	26000	21056	81.0
BCG	26000	36195	139.2
Measles	8000	19239	240.5
Vit. A	35400	31094	87.8
Iron- (M)	21300	40074	188.1
Tabs(C)	21300	25130	118.0

BHILWARA DISTRICT

INDEX

- △ AID POST
- □ RURAL DISPENSARY
- ● BLOCK PRIMARY HEALTH CENTRE
- ○ PRIMARY HEALTH CENTRE
- ⊙ COMMUNITY HEALTH CENTRE (UPG.PHC)
- ⊙ COMMUNITY HEALTH CENTRE (UPG.HOSP)
- ■ RURAL HOSPITAL
- ⚑ DISTRICT HOSPITAL
- + M.C.W. CENTRE

Medical Institutions with Bed Strength in DISTRICT BHILWARA

HOSPITAL (URBAN)

1. M.G.Hospital (325)
2. Maternity Hosp. (19)
3. General Hosp. (25)
4. Sat. Hosp.Shahpura. (50)
5. Ref.Hosp.Gangapur (30)

(RURAL)

1. Ref.Hosp.Gulabpura (30)
2. Ref.Hosp.Mandalgarh (50)
3. Govt. Hosp.Sahada (10)

DISPENSARY (URBAN)

1. Police Dispensary
2. Jail Dispensary
3. T.B. Clinic
4. E.S.I. Disp.No.1
5. E.S.I. Disp.No.2
6. I.T.I. Disp.
7. Govt.Disp.Subhash Nagar
8. City Dispensary (2)
9. Govt. Disp. Mandal
10. ESI Disp.Gulabpura
11. E.S.I. Disp. Raila

(RURAL)

1. Antali
2. Bhramin ki Saradi
3. Pura (8)
4. Besali
5. Chandrasas
6. Agachua
7. Rupahali Kala
8. Subana
9. Borada
10. Paroli (2)
11. Barundani
12. Bigod
13. Salabatiya
14. Sigoli
15. Manpur
16. Mahindra Garh
17. Khijuri
18. Peeplund
19. Amarwasi
20. RupahaliKhurd
21. Dabla (8)
22. Kaechkala
23. Sagariya
24. Rajiyas
25. Asawali (2)

MCW CENTRE (URBAN)

1. Shahpura (4)

(RURAL)

1. Bigod (6)

SUBSIDIARY HEALTH CENTRE

1. Badnor (4)
2. Badliyas
3. Mahua
4. Pander (6)

PHC

1. Assind (6)
2. Daulatgarh (6)
3. Bagor (6)
4. Kareda (6)
5. Hurda (6)
6. Kabliyas (11)
7. Hamirgarh (6)
8. Mangroop (6)
9. Kotadi (10)
10. Nandrai (6)
11. Bishaniya (6)
12. Paroli (6)
13. Shyampura (6)
14. Bijoliya (6)
15. Kachola (6)
16. Ladpura (6)
17. Kosidhal (6)
18. Amali (6)
19. Potla (6)
20. Jhapur (30)
21. Shakkargarh (6)
22. Raila (6)
23. Baneda (6)
24. Phuliyakala (10)
25. Raipur (6)
26. Mokhunda (6)
27. Kot (6)

AID POST (URBAN)

1. Pratappura(Lab.Colony)

(RURAL)

1. Amargarh
2. Shivpur
3. Pithas
4. Gagona
5. Swaroopganj
6. Rasar
7. Jaliya
8. Baniyo Ka Talab
9. Ladpura
10. Thikar
11. Upreda
12. Boriyapur

BLOCK PHC WITH SC

PHC HURDA

1. Khodar
2. Kabliyas
3. Lamba
4. Tukarwad
5. Bhojras
6. Jalampura
7. Barathiya
8. Datara
9. Bolada
10. Sarari
11. Kalabhada
12. Maliyas
13. Bhimla
14. Kotadi
15. Sultanpura
16. Hajibas

PHC RAIPUR

1. Nandsabha
2. Nagoliya
3. Nathadiyas
4. Devriya
5. Rama
6. Khakramala
7. Thala
8. Galba
9. Bhinta
10. Nahari
11. Sagrain
12. Kot
13. Khemana

PHC KOTADI

1. Jato Ka Badla
2. Kankorliaghat
3. Amma
4. Rated
5. Sawaipur
6. Chhanel
7. Sudeka
8. Chamdiya
9. Kothaj
10. Assop
11. Shripura
12. Jeevakheda
13. Gegakakheda
14. Udliyas
15. Reeth
16. Kato
17. Gahuli
18. Sakada

PHC KOSHITHAL

1. Soniyapa
2. Bhuas
3. Negadiya Kheda
4. Nadsa
5. Bharka
6. Chhabadiya
7. Cheerkheda
8. Kajani
9. Surabas
10. Lakhola
11. Shivarani
12. Adsaipura
13. Laxmaniyas
14. Salara
15. Khakhla

PHC PHULIYAKALA

1. Mindoliya
2. Basada
3. Itdiya
4. Lulas
5. Tasvariya
6. Kothiya
7. Khamer
8. Muhalla
9. Lasadiya
10. Arpiya Kheda
11. Kanechan Khurd
12. Hukampura
13. Daulatpura
14. Biliya
15. Bhojpur
16. Read
17. Nai Akhard
18. Kadiasahana
19. Dhikola

PHC JHAJPUR

1. Gandhar
2. Gangithala
3. Bhaggu Nagar
4. Titodi
5. Titodi
6. Ituinda
7. Luharikala
8. Amalda
9. Baroda
10. Gudharajedi
11. Kuradiya
12. Kuchalbadakala
13. Sarsiyacharan
14. Uncha Bakra
15. Bagudar
16. Hathodiya
17. Bai
18. Titodamafi
19. Looharikhurd
20. Hasloka Kheda
21. Biletha
22. Babadi
23. Palasiya
24. Seehana

PHC HAMIRGARH

1. Kada
2. Bardod
3. Gurla
4. Bada Mahua
5. Attun
6. Gundali
7. Haled
8. Kharabad
9. Pansal
10. Kochariya
11. Arjiya
12. Deoli
13. AmaligarhPahadal
14. Ajoda
15. Rupahali
16. Mandapiya
17. Reechda
18. Peepli
19. Sangava

PHC BAGOT

1. Gyangarh
2. Dhubala Kareda
3. Jatoka Nimbaheda
4. Amamdala
5. Kodimal
6. Dhubala
7. Luhariya
8. Meja
9. Chakkher
10. Chiteshwar
11. Kariya
12. Surakh
13. Gorkhiya
14. Bakali
15. Chamdiya
16. Bablas
17. Malas
18. Baddu
19. Umari
20. Bhagwanpura
21. Chitambar
22. Bhadu
23. Bhjpura

PHC RAILA

1. Lambiya Kala
2. Sardarnagar
3. Mahuakhurd
4. Balasariya
5. Bera
6. Megras
7. Lambiya Khurd
8. Nimbaheda Khurd
9. Nimbaheda Kala
10. Ghatra
11. Kasoriya
12. Chamanpura
13. Lamiya Khurd
14. Babrana
15. Baldarba
16. Barna
17. Khedaliya
18. Rani
19. Bamaniya
20. Jhantal
21. Salariya

PHC KACHOLA

1. Mal Ka Kheda
2. Dhamaniya
3. Jarkhijo Ka Kheda
4. Lexmi Niwas
5. Aroli Khan
6. Seda Ramji Ka Kheda
7. Gudha
8. Khachrola
9. Thanoli
10. Jojaba
11. Sarana
12. Jalindari
13. Rajgarh
14. Thalkala
15. Sarthala
16. Tilsava
17. Bhopalpura
18. Makradi
19. Badla
20. Kalyanpura
21. Rekhauda
22. Kheradiya
23. Jabada
24. Phalasiya
25. Majishab Ka Kheda
26. Mohanpura
27. Ganeshpura
28. Lalpur
29. Anti
30. Thadoda
31. Jalmaki Jhopadiya
32. Surakh
33. Sarthala
34. Rarana
35. Sarthala

PHC ASSIND

1. Chainpura
2. Paladi
3. Lachuda
4. Patan
5. Nagdiya
6. Motras
7. Rampura
8. Amasar
9. Dholi
10. Sapola
11. Bhadsi
12. Para
13. Raghunathpura
14. Karjaniya
15. Bajuda
16. Chatarpura
17. Pandaru
18. Motipura
19. Ratanpura
20. Iras
21. Sabhugarh
22. Dantara
23. Katar
24. Ojiyana
25. Akkarsada
26. Kaliyas
27. Bhojras

BIKANER District - At A Glance.

Area (Sq.kms.)	:27244
Sub-divisions	: 2
Towns/Cities	: 6
Tehsils	: 4
Panchayat Samities	: 4
Gram Panchayats	: 121
Inhabited villages	: 571
Uninhabited villages	: 102
No. of villages according to the population	
< 200 : 127 200-499	: 143
500-1999 : 239 2000-4999	: 56
5000-9999 : 5 10000 +	: 1

Total Population 1981 Census : 848749

	Rural	Urban	Total
Male	269473	179279	448752
Female	244191	155806	399997

Age Structure	Male (%)	Female (%)
0 - 4	14.4	15.4
5 - 14	27.6	28.3
15 - 44	43.5	41.4
45 +	14.5	14.9

Sex Ratio	: 891
Density of Population(/sq/km)	: 31
Decadal Variation (71-81) %	: 48.0
Scheduled Caste ('000)	: 88
Scheduled Tribe ('000)	: 0.4
Literacy Rate (%) Total	: 28.2
Male	: 37.6
Female	: 13.5

Med.Institutions		Med. Personnel	
Hospital	5	Sr. Specialist	2
Dispensary	28	Jr. Specialist	-
MCW Centre	3	Med. Off.(CAS)	50
Post Part.Cent.	2	Nurse/Compounder	314
Sub Hlth.Cent.	3	Hlth. Asstt. (M)	11
Prim Hlth.Cent.	4	Hlth. Asstt. (F)	5
Mini PHC	2	Hlth. Worker (M)	102
Sub Centre	53	Hlth. Worker (F)	83
Aid Post	1	VHG	230
ICDS Blocks	-		

Budget Allocation (Rs.In Lacs)

	1986-87	1987-88
Plan	41.3	39.0
Non-Plan	78.9	100.1
Total	102.2	139.1

Performance in National Health & Family Welfare Programme:1986-87

Malaria Eradication Programme

Slides Collected	:67837
Positive Case	: 1217
P. falciparum	: 75
API	: 1.5
ABER	: 8.0
SPR	: 1.5
SFR	: 0.1

TB Control Programme

Target of new cases	: 1100
New cases detected	: 971
Percentage Achievement	: 88.9

Leprosy Control Programme

Target of new cases	: 20
New cases detected	: 75
Percentage Achievement	: 375.0

Blindness Control Programme

Target of new cases	: 2000
New cases operated	: 1811
Percentage Achievement	: 90.5

Guineaworm Eradication Programme

Total cases identified	: -
Total villages affected	: 15
Total PHC affected	: 7

Family Welfare & MCH Programme

Couple Protection Rate : 31.5

	Target	Achiev.	%
Sterln.	8100	7470	92.2
IUD	3300	3310	100.3
Nirodh	604800	585328	96.8
OP Cycle	7150	11583	162.0
TT (M)	13000	11192	86.1
DPT	17000	17748	104.4
OPV	17000	18198	107.0
BCG	17000	14750	86.8
Measles	12000	12162	101.3
Vit. A	37400	12430	33.2
Iron- (M)	22500	25153	111.8
Tabs(C)	22500	15970	71.0

BIKANER DISTRICT

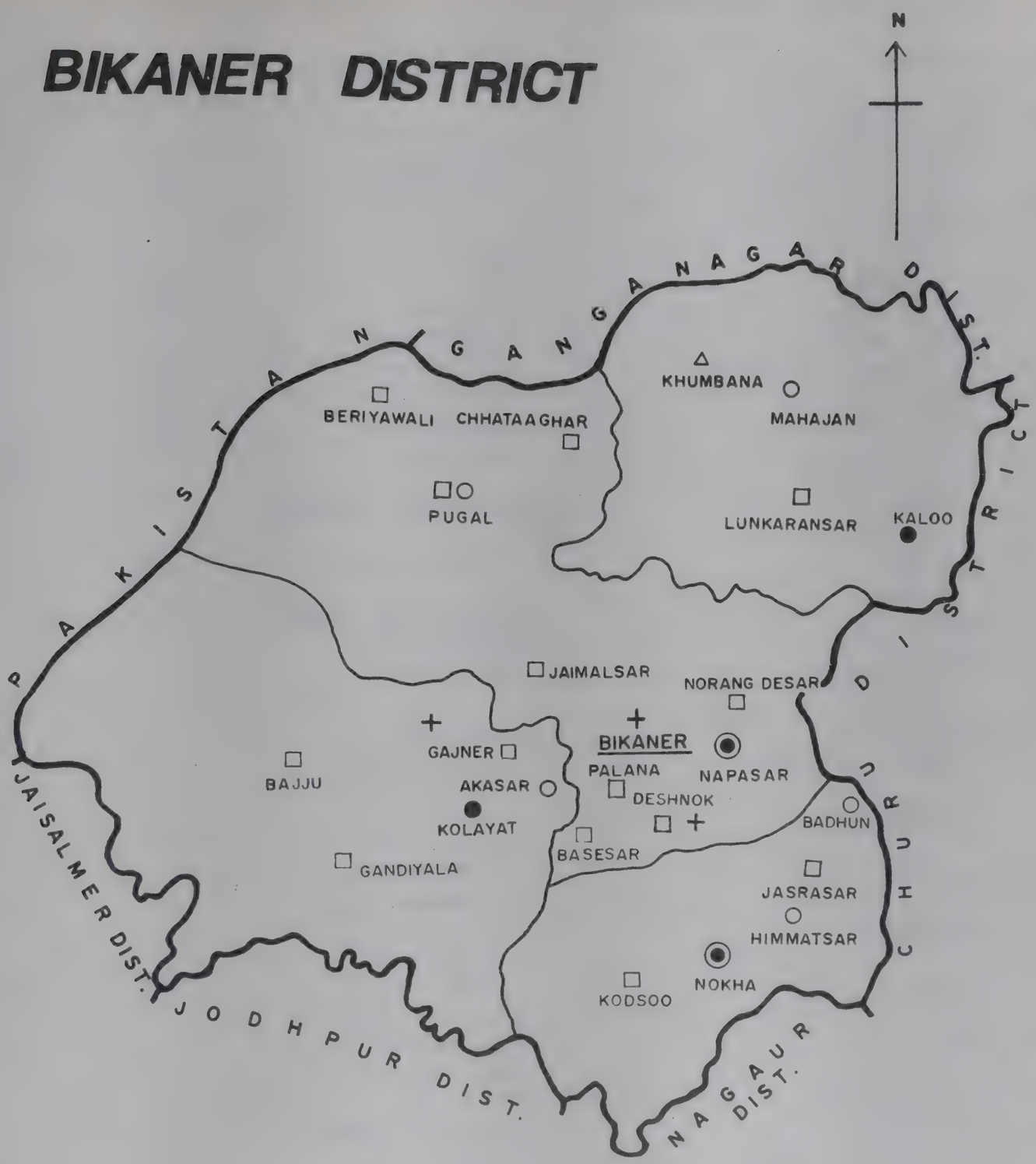

INDEX

- △ AID POST
- □ RURAL DISPENSARY
- ● BLOCK PRIMARY HEALTH CENTRE
- ○ PRIMARY HEALTH CENTRE
- ⊙ COMMUNITY HEALTH CENTRE (UPG.PHC)
- ⊙ COMMUNITY HEALTH CENTRE (UPG.HOSP)
- ■ RURAL HOSPITAL
- ⊥ DISTRICT HOSPITAL
- + M.C.W. CENTRE

Medical Institutions with Bed Strength in DISTRICT BIKANER

HOSPTAL (URBAN)

1. PBM.Male Hosp. (705)
2. PBM.Female Hosp (351)
3. G.G.J.T.B.Hosp. (166)
4. Jail Hosp. (11)
5. R.A.C. Hosp. (10)

DSPENSARY (URBAN)

1. City Disp. No. 1
2. City Disp. No. 2
3. City Disp. No. 3
4. City Disp. No. 6
5. City Disp. No. 4
6. City Disp. No. 5
7. Police Disp.
8. Court Disp.
9. T.B. Clinic
10. E.S.I. Disp.
11. Govt.Disp. Ganganshear
12. Govt.Disp.Desn
13. Govt.Disp. Nathusargate
14. Govt. Disp. Lalgarh:

(RURAL)

1. Jasrasar
2. Kadsur
3. Norangdesar
4. Palana (2)
5. Parsihasar
6. Jaimalsar
7. Boriyawali
8. Pugal Mobile
9. Mobile Disp. Luankaransar
10. Gazaner (6)
11. Bazzu
12. Gadiyala
13. Luankaransar
14. Govt.Disp.Pugal

MCW CENTRE (URBAN)

1. Gangashear (4)
2. Bikaner
3. Desonk (2)

SUBSIDIARY HEALTH CENTRE

1. Himmatsar
2. Bungal (6)
3. Mahajan (6)

PHC

1. Nokha (30)
2. Bandhan (6)
3. Napasar (30)
4. Kolakhas (6)
5. Akasar (6)
6. Kalu (6)

AID POST (RURAL)

1. Arjansar (2)

BLOCK PHC WITH SUB-CENTRE

PHC NOKHA

1. Sasuda
2. Desalsar-purohitan
3. Surpura
4. Berasar
5. Thavaliya
6. Bhamatsar
7. Mensar
8. Dhoornok
9. Morkhana
10. Kisnasar
11. Bandhala
12. Jangalu
13. Pachu
14. Jidi Magra
15. Bathum

PHC NAPASAR

1. Saresh
2. Kanasar
3. Satasar
4. Kesardekhar-jatan
5. Loopsar Jalwani
6. Udasar
7. Karamwala

8. Bambalu
9. Kalasar
10. Bhundsar
11. B.D.
12. Redimalsar Purohitan
13. Kabani
14. Bachacar

PHC KALU

1. Kela
2. Jetupar
3. Sherpura
4. Rajasar/ Karnisar
5. Ajityana
6. Mahadevali
7. Nai Abadi
8. Krishnanagar
9. Ramnagar
10. Sekhsar
11. Gabardsar
12. Fulldasar

PHC KOLAYAT

1. Sidhana
2. Hadada
3. Diyathara
4. Nokhada
5. Kharicharan
6. Nagarsar
7. Khidasar
8. Tokali
9. Girjasar
10. Godu
11. Jhaju

BUNDI District - At A Glance.

Area (Sq.kms.)	: 5550
Sub-divisions	: 2
Towns/Cities	: 5
Tehsils	: 4
Panchayat Samities	: 4
Gram Panchayats	: 137
Inhabited villages	: 725
Uninhabited villages	: 12
No. of villages according to the population	
< 200 : 109 200-499	: 289
500-1999 : 288 2000-4999	: 37
5000-9999 : 2 10000 +	: -

Total Population 1981 Census : 586982

	Rural	Urban	Total
Male	258241	52781	311022
Female	228912	47048	275960

Age Structure	Male (%)	Female (%)
0 - 4	13.5	14.3
5 - 14	27.6	26.9
15 - 44	42.9	42.4
45 +	16.3	16.4

Sex Ratio	: 887
Density of Population(/sq/km)	: 106
Decadal Variation (71-81) %	: 31.0
Scheduled Caste ('000)	: 84
Scheduled Tribe ('000)	: 86
Literacy Rate (%) Total	: 20.1
Male	: 30.1
Female	: 8.9

Med.Institutions		Med. Personnel	
Hospital	3	Sr. Specialist	3
Dispensary	15	Jr. Specialist	13
MCW Centre	3	Med. Off.(CAS)	57
Post Part.Cent.	3	Nurse/Compounder	127
Sub Hlth.Cent.	1	Hlth. Asstt. (M)	12
Prim Hlth.Cent.	4	Hlth. Asstt. (F)	12
Mini PHC	9	Hlth. Worker (M)	69
Sub Centre	73	Hlth. Worker (F)	112
Aid Post	8	VHG	286
ICDS Blocks	-		

Budget Allocation (Rs.In Lacs)

	1986-87	1987-88
Plan	24.5	23.3
Non-Plan	98.2	163.5
Total	122.7	186.8

Performance in National Health & Family Welfare Programme:1986-87

Malaria Eradication Programme

Slides Collected	: 4499
Positive Case	: 1090
P. falciparum	: 398
API	: 1.0
ABER	: 7.7
SPR	: 2.4
SFR	: 0.9

TB Control Programme

Target of new cases	: 700
New cases detected	: 620
Percentage Achievement	: 88.5

Leprosy Control Programme

Target of new cases	: 40
New cases detected	: 20
Percentage Achievement	: 50.0

Blindness Control Programme

Target of new cases	: 1400
New cases operated	: 708
Percentage Achievement	: 50.5

Guineaworm Eradication Programme

Total cases identified	: 3
Total villages affected	: 83
Total PHC affected	: 4

Family Welfare & MCH Programme

Couple Protection Rate : 22.6

	Target	Achiev.	%
Sterln.	5200	2996	57.6
IUD	2000	1802	90.1
Nirodh	172800	315091	182.3
OP Cycle	4420	11950	270.3
TT (M)	10000	4955	49.6
DPT	11000	9967	90.6
OPV	11000	10026	91.1
BCG	11000	16274	147.6
Measles	8000	5379	67.2
Vit. A	19200	10178	53.0
Iron- (M)	11500	12532	108.9
Tabs(C)	11500	7032	61.1

BUNDI DISTRICT

Medical Institutions with Bed Strength in DISTRICT BUNDI

HOSPITAL (URBAN)

1. General Hosp. (150)
2. Referral Hosp. (30)
3. T.B. Clinic (10)

DISPENSARY (URBAN)

1. Govt. Disp. Lakheri
2. E.S.I. Disp. Lakheri
3. Govt. Disp. Keshoripatan (4)
4. Police Dispensary
5. Jail Dispensary
6. Govt.Disp.Indragarh (4)

(RURAL)

1. Khadkad
2. Jawahar Sagar Dam
3. Matunda
4. Allod
5. Gothara
6. Deaikheda
7. Jajabar
8. Bakhi
9. Bamangram

MCW CENTRE (URBAN)

1. Nenanwa
2. Keshoripatan
3. Lakheri

SUBSIDIARY HEALTH CENTRE

1. Karbar

PHC

1. Talara
2. Namana
3. Lamba Kho
4. Dabi
5. Subasa
6. Hindoli
7. Dablana
8. Badanayagav
9. Kaprap
10. Bada Khera
11. Dei (6)
12. Salvas (6)
13. Dugari (6)

AID POST (URBAN)

1. Balchand Pada

AID POST (RURAL)

1. Barundhan
2. Ubhar
3. Vasoli
4. Dablana
5. Arnetha
6. Dugari
7. Talvas

BLOCK PHC WITH SUBCENTRE

PHC THALADA

1. Dora
2. Dehit
3. Andhada
4. Bharupura Aujha
5. Gudanathabatan
6 Raithal
7. Kethuda
8. Vajar
9. Kodhiya
10. Laxmipura
11. Gardada
12. Lohiya
13. Budhpura
14. Subasa
15. Jakhmund
16. Jalodi
17. Teerath
18. Ratiyavada
19. Notada
20. Chatrapura
21. Bambori
22. Lalpura

PHC HINDOLI

1. Cheta
2. Thana
3. Pachki Babadi
4. Ovan

5. Akkoda
6. Khiniya
7. Vijaygarh
8. Sawatgarh
9. Sathur
10. Thikarda
11. Pangara
12. Basani
13. Badoiya
14. Basoli
15. Ranipura
16. Dhobada
17. Thikarda
18. Chatarganj
19. Kachola
20. Devlana

PHC KAPREIN

1. Chottrakakheda
2. Gendoli
3. Jeithal
4. Ghat Ka Barana
5. Garampura
6. Karwala
7. Lesarda
8. Sumarganj Mandi
9. Laban
10. Rotada
11. Babai
12. Balban
13. Bhaiya
14. Marbida

PHC DAI

1. Jarkhoda
2. Bachola
3. Khapura
4. Khajuri
5. Dookun
6. Guda Devji
7. Sikhola
8. Kethuda
9. Gambhira
10. Bhajaneri
11. Dhanugav
12. Samidhi
13. Peepliya
14. Gudhasada
15. Antarda
16. Sadeda
17. Mani.

CHITTORGARH District - At A Glance.

Area (Sq.kms.)	:10856
Sub-divisions	: 5
Towns/Cities	: 8
Tehsils	: 12
Panchayat Samities	: 13
Gram Panchayats	: 307
Inhabited villages	: 2144
Uninhabited villages	: 126
No. of villages according to the population	
< 200 : 700 200-499	: 767
500-1999 : 611 2000-4999	: 61
5000-9999 : 5 10000 +	: -

Total Population 1981 Census : 1232494

	Rural	Urban	Total
Male	545730	85969	631699
Female	524343	76452	600795

Age Structure	Male (%)	Female (%)
0 - 4	12.8	13.7
5 - 14	26.1	26.4
15 - 44	43.4	42.2
45 +	17.7	17.7

Sex Ratio	: 851
Density of Population(/sq/km)	: 114
Decadal Variation (71-81) %	: 30.4
Scheduled Caste ('000)	: 129
Scheduled Tribe ('000)	: 185
Literacy Rate (%) Total	: 21.9
Male	: 33.9
Female	: 9.3

Med.Institutions		Med. Personnel	
Hospital	6	Sr. Specialist	4
Dispensary	23	Jr. Specialist	31
MCW Centre	3	Med. Off.(CAS)	-
Post Part.Cent.	5	Nurse/Compounder	186
Sub Hlth.Cent.	3	Hlth. Asstt. (M)	42
Prim Hlth.Cent.	13	Hlth. Asstt. (F)	22
Mini PHC	12	Hlth. Worker (M)	153
Sub Centre	167	Hlth. Worker (F)	235
Aid Post	10	VHG	547
ICDS Blocks	3		

Budget Allocation (Rs.In Lacs)

	1986-87	1987-88
Plan	67.9	44.1
Non-Plan	125.1	158.4
Total	193.0	202.5

Performance in National Health & Family Welfare Programme:1986-87

Malaria Eradication Programme

Slides Collected	:126520
Positive Case	: 4055
P. falciparum	: 7851
API	: 3.2
ABER	: 10.2
SPR	: 3.2
SFR	: 0.5

TB Control Programme

Target of new cases	: 1350
New cases detected	: 938
Percentage Achievement	: 69.4

Leprosy Control Programme

Target of new cases	: 40
New cases detected	: 28
Percentage Achievement	: 70.0

Blindness Control Programme

Target of new cases	: 2225
New cases operated	: 1400
Percentage Achievement	: 62.9

Guineaworm Eradication Programme

Total cases identified	: -
Total villages affected	: 164
Total PHC affected	: 12

Family Welfare & MCH Programme

Couple Protection Rate : 25.6

	Target	Achiev.	%
Sterln.	10900	7741	71.0
IUD	4100	6105	148.5
Nirodh	345600	801013	231.8
OP Cycle	8840	22931	259.4
TT (M)	20000	14846	74.2
DPT	24000	26645	111.0
OPV	24000	23160	96.5
BCG	24000	26332	109.7
Measles	17000	19748	116.2
Vit. A	33600	29508	87.8
Iron- (M)	20200	48484	240.0
Tabs(C)	20200	42346	209.6

CHITTOR GARH DISTRICT

Medical Institutions with Bed Strength in DISTRICT CHITTAURGARH

HOSPITAL (URBAN)

1. Referral Hosp. (150)
2. T.B. Clinic (20)
3. General Hosp. Pratapgarh (90)
4. Zenana Hosp. Pratapgarh (30)
5. Referral Hosp. Nimbahera (30)
6. Referral Hosp. Begun (30)

DISPENSARY (URBAN)

1. City Dispensary
2. Police Dispensary
3. Jail Dispensary
4. ESI Disp. No. 1
5. ESI Disp.Nimbahera
6. Sub-Jail Disp. Pratapgarh

(RURAL)

1. Gosunda
2. Bijapur
3. Jasma
4. Akota
5. Ghumana
6. Pahuna
7. Achnera
8. Arnod (2)
9. Arnoda
10. Kali
11. Chikarda
12. Nikum
13. Bohera
14. Bansi
15. Katunda
16. Ladpura
17. Bambori

MCW CENTRE (URBAN)

1. Kapasan (2)
2. Chittorgarh (6)
3. Bari Sadri (6)

SUBSIDIARY HEALTH CENTRE

1. Bansen
2. Bhadesar (6)
3. Nandwai

PHC

1. Sawa (6)
2. Chittaurgarh Durg (6)
3. Bhoopal Sagar (6)
4. Kakarba (30)
5. Kapasan (6)
6. Ummand (6)
7. Gangrar (6)
8. Rashmi (6)
9. Tidoli (6)
10. Dalot (6)
11. Kanera (6)
12. Mandla Charan (6)
13. Mangalbad Chaurah (6)
14. Doongla (6)
15. Mandpiya (30)
16. Bhadsora (6)
17. Chhoti Sadri (6)
18. Parsoli (6)
19. Borao (6)
20. Bara Warda (10)
21. Kulthana (6)
22. Amba Mata (6)
23. Bari Sadri (6)
24. Bhainsrorgarh (6)
25. Rawat Bhata (6)

MINI PHC

1. Salamgarh
2. Thara

AID POST (RURAL)

1. Babrana
2. Mungana
3. Rood
4. Bangrera
5. Binota
6. Rawarda
7. Damotar
8. Deogarh
9. Deopura
10. Maharaj Ji Netawal

BLOCK PHC WITH SUB-CENTRES

PHC BARA WARDA

1. Awleshwar
2. Kulthana
3. Basera
4. Sohagpura
5. Kherot
6. Gyaspur
7. Dabra
8. Pandawa
9. Kotwal
10. Gandher
11. Pamori
12. Saree Peepali
13. Peeloo
14. Jolar
15. Pal
16. Nakor
17. Kachotiya
18. Khoriya
19. Kalyanpura
20. Gadola
21. Bardeeya
22. Sidhpura
23. Bori
24. Madhura Talab
25. Anoppura
26. Khera
27. Achalpura
28. Barmandal

PHC KANERA

1. Bari
2. Mailana
3. Rani Khera
4. Charliya
5. Mangrol
6. Lasrawan
7. Bangrera
8. Badoli Madhosingh
9. Akhiliya
10. Sat Khada
11. Gadola

PHC BHAINSRORGARH

1. Jharjhani
2. Mandesara
3. Khati Khera
4. Borao
5. Eklingpura
6. Jawada
7. Ramnagar
8. Doodi Talai
9. Shreepura
10. Khermaliya
11. Beenayaka
12. Parsoli
13. Badgal

14.Lasadiya
15.Padana
16.Badodiya
17.Deopura/Gopalpura
18.Dugar
19.Gopalpura

PHC DALOT

1.Chunana
2.Neenor
3.Bari Sagthali
4.Jajali
5.Chakoonda
6.Thanasakthali
7.Pooniyakheri
8.Sewana
9.Kotri

PHC DUNGLA

1.Bhatoli Bagariyan
2.Palod
3.Badwai
4.Delawas
5.Lothiyana
6.Jal Kheri
7.Phalodara
8.Khokhen
9.Nangawali

PHC KAPASAN

1.Langach
2.Karukura
3.Umand
4.Pandoli
5.Karjali
6.Surpur
7.Bamaniya
8.Lathal
9.Ranwonto Ki Sadri
10.Nimbahera
11.Dowani
12.Pandoli
13.Banakiya

PHC CHHOTI SADRI

1.Karunda
2.Jaisinghpura
3.Badbal
4.Barani
5.Mahabali
6.Pid
7.Soobi
8.Barkhera
9.Dhaula Pai
10.Semarthali
11.Basera
12.Ganeshpura
13.Jaloda Jageer
14.Satola
15.Karjoo

PHC BHOOPAL SAGAR

1.Pari
2.Phalasiya
3.Chauthpura
4.Tana
5.Usrol
6.Nilod
7.Loonera
8.Murla

PHC BANGRAR

1.Dodoli
2.Sadas
3.Lasadiya
4.Boodh
5.Kunwaliya
6.Rewara
7.Mandpiya
8.Boblak
9.Masmi
10.Sihana
11.Sankhali
12.Shishu
13.Muroli
14.Bhimgardh

PHC PARSOLI

1.Bichhor
2.Rayta
3.Thukrai
4.Samarya Kalan
5.Dugar
6.Dorai
7.Dhamaniya
8.Daulatpura
9.Govindpura
10.Takarda
11.Motipura
12.Dekri Khera
13.Pachhunda
14.Gopalpura
15.Anwal Hera

PHC MANDPIYA

1.Napaiya
2.Bansen
3.Akolakalan
4.Nahargarh
5.Kanthariya
6.Dewal Khera
7.Bagand
8.Koonthana
9.Lohana

PHC BARI SADRI

1.Barwal

PHC SAWA

1.Pandoli
2.Putoli
3.Arniya Panth
4.Barada
5.Sadi
6.Nagari
7.Ghatyawali
8.Sahnawa
9.Barada
10.Kathi
11.Amarpura
12.Abhepur
13.Swaroop Ganj
14.Chiksi
15.Gomundi
16.Gilund

CHURU District - At A Glance.

Area (Sq.kms.)	:16830
Sub-divisions	: 3
Towns/Cities	: 11
Tehsils	: 7
Panchayat Samities	: 7
Gram Panchayats	: 201
Inhabited villages	: 855
Uninhabited villages	: 45
No. of villages according to the population	
< 200 : 67 200-499	: 495
500-1999 : 522 2000-4999	: 66
5000-9999 : 5 10000 +	: -

Total Population 1981 Census : 1179466

	Rural	Urban	Total
Male	426844	176915	603759
Female	407963	167744	575707

Age Structure	Male (%)	Female (%)
0 - 4	14.5	14.6
5 - 14	30.0	31.1
15 - 44	40.7	39.9
45 +	14.5	15.4

Sex Ratio	: 954
Density of Population(/sq/km)	: 70
Decadal Variation (71-81) %	: 34.8
Scheduled Caste ('000)	: 152
Scheduled Tribe ('000)	: 3
Literacy Rate (%) Total	: 21.8
Male	: 33.3
Female	: 9.8

Med.Institutions		Med. Personnel	
Hospital	10	Sr. Specialist	2
Dispensary	15	Jr. Specialist	34
MCW Centre	5	Med. Off.(CAS)	66
Post Part.Cent.	5	Nurse/Compounder	182
Sub Hlth.Cent.	6	Hlth. Asstt. (M)	28
Prim Hlth.Cent.	7	Hlth. Asstt. (F)	14
Mini PHC	7	Hlth. Worker (M)	73
Sub Centre	113	Hlth. Worker (F)	178
Aid Post	10	VHG	270
ICDS Blocks	-		

Budget Allocation (Rs.In Lacs)

	1986-87	1987-88
Plan	26.1	30.2
Non-Plan	128.2	166.4
Total	154.3	196.6

Performance in National Health & Family Welfare Programme:1986-87

Malaria Eradication Programme

Slides Collected	: 80400
Positive Case	: 1710
P. falciparum	: 43
API	: 1.4
ABER	: 6.8
SPR	: 2.1
SFR	: 0.0

TB Control Programme

Target of new cases	: 1800
New cases detected	: 823
Percentage Achievement	: 45.7

Leprosy Control Programme

Target of new cases	: 20
New cases detected	: 8
Percentage Achievement	: 40.0

Blindness Control Programme

Target of new cases	: 2600
New cases operated	: 2125
Percentage Achievement	: 82.5

Guineaworm Eradication Programme

Total cases identified	: Nil
Total villages affected	: 13
Total PHC affected	: 3

Family Welfare & MCH Programme

Couple Protection Rate : 27.9

	Target	Achiev.	%
Sterln.	10000	10300	103.0
IUD	4000	5084	127.1
Nirodh	338400	874229	258.3
OP Cycle	8710	19858	227.5
TT (M)	19000	19619	103.3
DPT	23000	27872	121.2
OPV	23000	23797	103.5
BCG	23000	29802	129.6
Measles	16000	16027	100.2
Vit. A	34500	19278	55.9
Iron- (M)	20700	27436	132.5
Tabs(C)	20700	19515	94.3

CHURU DISTRICT

INDEX

- △ AID POST
- □ RURAL DISPENSARY
- ● BLOCK PRIMARY HEALTH CENTRE
- ○ PRIMARY HEALTH CENTRE
- ⊙ COMMUNITY HEALTH CENTRE (UPG.PHC)
- ⊙ COMMUNITY HEALTH CENTRE (UPG.HOSP)
- ■ RURAL HOSPITAL
- DISTRICT HOSPITAL
- + M.C.W. CENTRE

Medical Institutions with Bed Strength in DISTRICT CHURU

HOSPITAL (URBAN)

1. S.M.J. Hosp. Ratangarh (44)
2. S.R.B. Female Hosp." (51)
3. T.B. Clinic Ratangarh (10)
4. D.B. Hospital (150)
5. General Hosp.Sardarshar (50)
6. S.B. Hospital,Sujangarh (50)
7. Govt. Hosp. Taranagar (20)
8. Govt. Hosp. Dungargarh (18)
9. Eye Hosp. Dungargarh (18)
10. Referral Hospital Rajgarh (30)

DISPENSARY (URBAN)

1. Police Dispensary
2. B.D. Dispensary (6)
3. S.D.N. Disp. Bidasar (8)
4. Govt. Disp. Chaper (4)
5. Rajaldaser

(RURAL)

1. Tidiyasar
2. Chadwas
3. Tendesar
4. Jori
5. Lohasna Bara
6. Lokhasar
7. Toliyasar
8. Bhesli
9. Bain
10. Shimla

MCW (URBAN)

1. Sujangarh (6)
2. Bidasar (6)
3. Rajaldasar (6)
4. Taranagar (6)
5. Chhapad (6)

SUBSIDIARY HEALTH CENTRE

1. Salasar (6)
2. Momasar (6)
3. Rampura Bari
4. Dadrewa
5. Bhaleri (6)
6. Dulchasar (4)

PHC

1. Parihara (6)
2. Nosariya (6)
3. Dadusar (6)
4. Sandwa (30)
5. Khuri (6)
6. Ratan Nagar (6)
7. Somasi (6)
8. Bigga (6)
9. Sankhoo (6)
10. Sidhmukh (6)
11. Sahwa (6)
11. Dheerwas (6)
12. Jaitsisar (6)
13. Pulasar (6)

AID POST (URBAN)

1 Churu City (Harijan Basti)

AID POST (RURAL)

1. Loha
2. Lalgarh
3. Charla
4. Sahnali Chhoti
5. Soniyasar Mithiya
6. Dulchasar
7. Poonasar
8. Pendru Teeba
9. Mehri Rajyiyan

BLOCK PHC WITH SUB-CENTRE

PHC BIGGA

1. Upni
2. Sudsar
3. Gusaisar
4. Adsar
5. Sheruna
6. Bapeu
7. Jakhasar
8. Lalasar
9. Dheerdesar Purohitan
10. Dhaneru
11. Lakhmisar
12. Beejasar
13. Dheerdesar Chhotiyan
14. Likhmadesar
15. Indpalsar Bara
16. Barjangsar
17. Rajedoo

PHC SAHWA

1. Rajpura
2. Changoi
3. Hadiyal
4. Rampura
5. Bhaneen
6. Bhalau
7. Redi
8. Raiyatunda
9. Meghsar
10. Gajoowas
11. Anandsinghpura

PHC SANKHOO

1. Mitthi
2. Tamba Kheri
3. Neema
4. Hameerwas Bara
5. Naurangpura
6. Bairasar Chhota
7. Galar
8. Birmi Khalsa
9. Lakhalan Bari
10. Janau Khari
11. Bhuwadi
12. Tanraj
13. Nawan
14. Kandran
15. Bejwa
16. Chand Gothi
17. Punsisar
18. Gagerwas
19. Dhanoti Bari
20. Jetpura
21. Harpaloo

PHC PULASAR

1. Asapalasar
2. Rangaisar
3. Ratoosar
4. Bhojasar Chhota
5. Ramsisar
6. Bakelsar
7. Rajasar Beekan
8. Ramsisar
9. Bhedwaliya
10. Barjangsar
11. Bhadasar Uttarda
12. Pichakaraee Tal
13. Dulrasar
14. Rangaisar
15. Kaklasar
16. Keekasar

PHC SANDWA

1. Mundra
2. Gopalpura
3. Shobhasar
4. Sarothiya
5. Badhsar
6. Abasar
7. Jiyak
8. Bagsoora Athoona
9. Sarangsar
10. Chariya
11. Jogalsar
12. Kanoota
13. Lodsar
14. Udwala
15. Jogliya
16. Bamboo
17. Katar Bari
18. Gewarsar
19. Sandan
20. Khaliya
21. Badhsar

PHC PARIHARA

1. Lachharsar
2. Gogasar
3. Bachhrara Bara
4. Parsanaeu
5. Pabusar
6. Kusumdesar
7. Binadesar
8. Kangar
9. Ratnadesar
10. Sehla
11. Jaleu Bari
12. Bhojasar
13. Jadanwa
14. Barjangsar

PHC RATAN NAGAR

1. Dandoo
2. Khotwad Nathotan
3. Satra
4. Jasrasar
5. Kotwad Tal
6. Dhadhar
7. Jasasar
8. Indrapura
9. Khandwa Patta
10. Kheenwasar
11. Lalasar Patta
12. Sarsala
13. Balrasar Athoona

DHOLPUR District - At A Glance.

Area (Sq.kms.)	:	2989
Sub-divisions	:	1
Towns/Cities	:	3
Tehsils	:	4
Panchayat Samities	:	4
Gram Panchayats	:	148
Inhabited villages	:	538
Uninhabited villages	:	15
No. of villages according to the population		
< 200 : 200-499	:	
500-1999 : 2000-4999	:	
5000-9999 : 10000 +	:	
Total Population 1981 Census	:	585059

	Rural	Urban	Total
Male	277107	48633	325740
Female	218817	40502	259319

Age Structure	Male (%)	Female (%)
0 - 4		
5 - 14		
15 - 44		
45 +		

Sex Ratio	:	796
Density of Population(/sq/km)	:	196
Decadal Variation (71-81) %	:	27.2
Scheduled Caste ('000)	:	124
Scheduled Tribe ('000)	:	26
Literacy Rate (%) Total	:	21.9
Male	:	32.8
Female	:	8.2

Med.Institutions		Med. Personnel	
Hospital	1	Sr. Specialist	3
Dispensary	15	Jr. Specialist	13
MCW Centre	2	Med. Off.(CAS)	
Post Part.Cent.	1	Nurse/Compounder	105
Sub Hlth.Cent.	3	Hlth. Asstt. (M)	17
Prim Hlth.Cent.	4	Hlth. Asstt. (F)	27
Mini PHC	5	Hlth. Worker (M)	63
Sub Centre	121	Hlth. Worker (F)	248
Aid Post	5	VHG	547
ICDS Blocks	1		

Budget Allocation (Rs.In Lacs)

	1986-87	1987-88
Plan	19.9	19.4
Non-Plan	81.9	82.7
Total	101.8	102.1

Performance in National Health & Family Welfare Programme :1986-87

Malaria Eradication Programme

Slides Collected	:	60840
Positive Case	:	1889
P. falciparum	:	111
API	:	2.0
ABER	:	10.3
SPR	:	2.0
SFR	:	0.1

TB Control Programme

Target of new cases	:	700
New cases detected	:	755
% age Achievement	:	107.8

Leprosy Control Programme

Target of new cases	:	60
New cases detected	:	13
% age Achievement	:	21.6

Blindness Control Programme

Target of new cases	:	1200
New cases operated	:	1093
% age Achievement	:	91.0

Guineaworm Eradication Programme

Total cases identified	:	Nil
Total villages affected	:	Nil
Total PHC affected	:	Nil

Family Welfare & MCH Programme

Couple Protection Rate :

	Target	Achiev.	%
Sterln.	5200	2606	50.1
IUD	2100	3078	140.6
Nirodh	172800	297664	171.7
OP Cycle	4550	10935	240.3
TT (M)	9000	8525	94.7
DPT	11000	11942	108.6
OPV	11000	12154	110.5
BCG	11000	1607	14.7
Measles	8000	7098	88.7
Vit. A	4800	7267	151.4
Iron- (M)	2800	16533	590.3
Tabs(C)	2800	14236	508.4

DHOLPUR DISTRICT

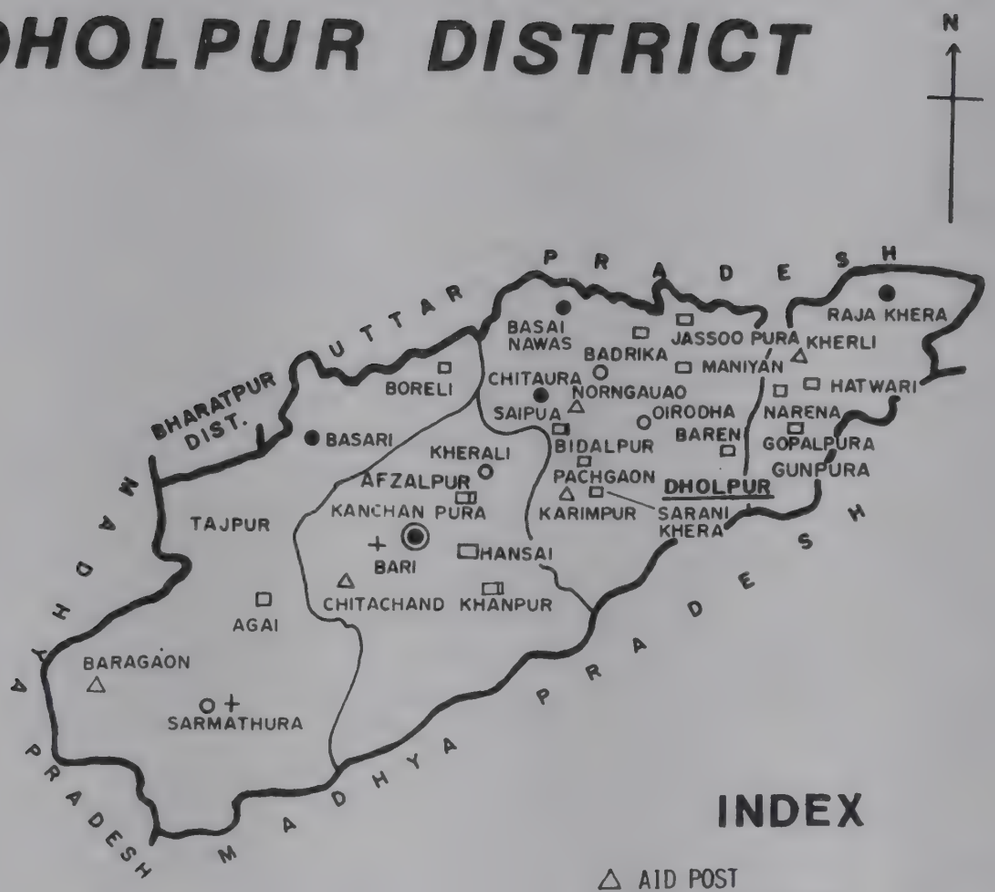

INDEX

- △ AID POST
- □ RURAL DISPENSARY
- ● BLOCK PRIMARY HEALTH CENTRE
- ○ PRIMARY HEALTH CENTRE
- ⊙ COMMUNITY HEALTH CENTRE (UPG.PHC)
- ⊙ COMMUNITY HEALTH CENTRE (UPG.HOSP)
- ■ RURAL HOSPITAL
- ⊥ DISTRICT HOSPITAL
- + M.C.W. CENTRE

Medical Institutions with Bed Strength in DISTRICT DHOLPUR

HOSPITAL (URBAN)

1. Sadar Hospital (150)

DISPENSARY (URBAN)

1. T.B. Clinic
2. Jail Disp.
3. 1st Bt.RAC Disp.
4. E.S.I. Disp.

(RURAL)

1. Kanchanpur
2. Khanpur
3. Angai (4)
4. Baroli
5. Jassupura
6. Hathbari (2)
7. Mania
8. Bidarpur
9. Chitapura
10. Sarani Khera
11. Bareh (4)

MCW CENTRE (URBAN)

1. Bari (6)

(RURAL)

1. Sarmathura (6)

SUBSIDIARY HEALTH CENTRE

1. Saipau (4)
2. Pachgaon (6)
3. Badrika

PHC

1. Bari (30)
2. Afzalpur (6)
3. Baseri (6)
4. Sarmathura (6)
5. Rajakhera (6)
6. Marena (6)
7. Gopalpura Gunpur (6)
8. Basai Nawab (6)
9. Birodha (6)

AID POST (RURAL)

1. Chila Chand
2. Baragaon
3. Karka Kherli
4. Kareempur
5. Norangabad

BLOCK WITH SUB CENTRE

PHC BASAI NAWAB

1. Sarani Khera
2. Kaithri
3. Kolari
4. Sakhwara
5. Maloni Khurd
6. Nibhi
7. Badraitha
8. Moroli
9. Manpur
10. Taseemo
11. Beechhiya
12. Doobra
13. Pachgaon
14. Piphera
15. Kankoli
16. Kharagpur
17. Pipron
18. Kookramakra
19. Bishnodh
20. Samra
21. Bubati
22. Daperi
23. Barkhera
24. Dubepura
25. Garhi Lajja
26. Koluwa
27. Nunhera
28. Umrara
29. Dadoti
30. Bothpura
31. Rajaura Khurd
32. Rajaura Kalan
33. Serkana
34. Donari
35. Puranichhawani
36. Rajpur
37. Badrika
38. Chitaura

39. Bidarpur
40. Basaijamanta
41. Surajpura
42. Mahoori
43. Kanasil

PHC RAJAKHERA

1. Machhariya
2. Kasimpur
3. Gopalpura
4. Khanpura
5. Luhari
6. Mangrol
7. Bajna
8. Amkapura
9. Singhawali
10. Dongurpur
11. Adwa Puraii
12. Barikarilpur
13. Didhwar
14. Silawat
15. Shahpura
16. Nager
17. Ganhedi
18. Bitipura
19. Parsodapura
20. Chogora
21. Samor
22. Basai Kavilal
23. Bhainsea
24. Hatwari
25. Bhagora
26. Kharoli
27. Mandhakhiljardha
28. Lalpur
29. Nidhari Khurd
30. Bichola
31. Sahajpur
32. Jasoopura
33. Bareh

PHC BASERI

1. Gulalpura
2. Raviyapura
3. Gulari
4. Angai
5. Baragaon
6. Siholi
7. Bjholi
8. Barauli
9. Nadanpur
10. Daupura
11. Bagthar
12. Moosa
13. Rahrai
14. Jhiri
15. Kurgawan
16. Domai
17. Madasil
18. Ghari
19. Namaudhan
20. Jarga
21. Mai
22. Salempur
23. Kharoli

PHC BARI

1. Nagla Dulhekha
2. Dheemri
3. Mastoora
4. Saheri
5. Gajpura
6. Ksoti Khera
7. Garhi Sukkha
8. Dhaaura
9. Dhanaura
10. Marholi
11. Tautri
12. Sigorai
13. Rebar Pani
14. Suroti
15. Basai Dang
16. Baripur
17. Bari Khera
18. Nidhara
19. Umreh
20. Sanaura
21. Aligarh
22. Rajai Khurd.

DUNGARPUR District - At A Glance.

Area (Sq.kms.)	: 3770
Sub-divisions	: 2
Towns/Cities	: 2
Tehsils	: 4
Panchayat Samities	: 5
Gram Panchayats	: 173
Inhabited villages	: 832
Uninhabited villages	: 5
No. of villages according to the population	
< 200 : 133 200-499	: 276
500-1999 : 361 2000-4999	: 60
5000-9999 : 2 10000 +	: -

Total Population 1981 Census : 682845

	Rural	Urban	Total
Male	310724	23227	333951
Female	327995	20899	348894

Age Structure	Male (%)	Female (%)
0 - 4	15.0	14.7
5 - 14	29.6	27.7
15 - 44	39.8	42.7
45 +	15.6	14.9

Sex Ratio	: 1045
Density of Population(/sq/km)	: 181
Decadal Variation (71-81) %	: 28.7
Scheduled Caste ('000)	: 21
Scheduled Tribe ('000)	: 337
Literacy Rate (%) Total	: 18.5
Male	: 29.5
Female	: 7.9

Med.Institutions		Med. Personnel	
Hospital	2	Sr. Specialist	3
Dispensary	13	Jr. Specialist	17
MCW Centre	-	Med. Off.(CAS)	66
Post Part.Cent.	2	Nurse/Compounder	171
Sub Hlth.Cent.	3	Hlth. Asstt. (M)	20
Prim Hlth.Cent.	5	Hlth. Asstt. (F)	42
Mini PHC	9	Hlth. Worker (M)	91
Sub Centre	131	Hlth. Worker (F)	179
Aid Post	4	VHG	273
ICDS Blocks	5		

Budget Allocation (Rs.In Lacs)

	1986-87	1987-88
Plan	34.1	25.6
Non-Plan	109.3	111.3
Total	143.4	136.9

Performance in National Health & Family Welfare Programme:1986-87

Malaria Eradication Programme

Slides Collected	: 87688
Positive Case	: 2799
P. falciparum	: 1667
API	: 4.0
ABER	: 12.8
SPR	: 3.1
SFR	: 1.9

TB Control Programme

Target of new cases	: 900
New cases detected	: 685
Percentage Achievement	: 76.1

Leprosy Control Programme

Target of new cases	: 80
New cases detected	: 53
Percentage Achievement	: 66.2

Blindness Control Programme

Target of new cases	: 1500
New cases operated	: 929
Percentage Achievement	: 71.1

Guineaworm Eradication Programme

Total cases identified	: 2693
Total villages affected	: 596
Total PHC affected	: 5

Family Welfare & MCH Programme

Couple Protection Rate : 28.4

	Target	Achiev.	%
Sterln.	5300	6967	131.5
IUD	2100	2858	136.1
Nirodh	172800	313575	181.5
OP Cycle	4550	12509	274.9
TT (M)	23000	14488	63.0
DPT	17000	31023	182.5
OPV	17000	25651	150.9
BCG	17000	29686	174.6
Measles	12000	16801	140.0
Vit. A	19200	17119	85.2
Iron- (M)	11500	26415	120.0
Tabs(C)	11500	27462	238.8

DUNGARPUR DISTRICT
N
UDAIPUR DISTRICT
BANSWARA DISTRICT
GUJARAT
DEWALKHAS
BASI
RAMGARH
ASPUR
SABLI
PHALAJ
DUNGARPUR
DAMRI
PUNJPUR
SABLA
KANBA
BANKORA
PINDAWAL
BICHHIWARA
GAMRIAHARA
SARODA
ANTRI
PARWA
BILIYA
BADGAON
SAGWARA
OBRI
KHARAGDA
MHC
RASTA
SEEMALWARA
PEETH
GALIYAKOT
KUWAN
JASOLA
MHC
BHARUNPDA
CHIRWALI
AMBARA
DOONGAR SARAN
INDEX
AID POST
RURAL DISPENSARY
BLOCK PRIMARY HEALTH CENTRE
PRIMARY HEALTH CENTRE
COMMUNITY HEALTH CENTRE (UPG.PHC)
COMMUNITY HEALTH CENTRE (UPG.HOSP)
RURAL HOSPITAL
DISTRICT HOSPITAL
M.C.W. CENTRE

Medical Institutions with Bed Strength in DISTRICT DUNGARPUR

HOSPITAL (URBAN)

1. Gen. Hosp. (150)
2. T.B. Clinic (20)

DISPENSARY (URBAN)

1. Police Disp.
2. Jail Disp.
3. New Colony Disp.
4. Nai Basti, Sagwara

(RURAL)

1. Siraswar
2. Biliya Bargaon (6)
3. Galiyakot (6)
4. Kuwan
5. Phaloj
6. Basi
7. Mobile Disp.
8. Dewar Khas
9. Pindawal

SUBSIDIARY HEALTH CENTRE

1. Jasela (6)
2. Aspur (30)
3. Kuberiya

PHC

1. Sagwara (50)
2. Obri (6)
3. Saroda (6)
4. Seemalwara (30)
5. Peeth (6)
6. Cheenkhli (6)
7. Damri (6)
8. Antari (6)
9. Dichhiwara (6)
10. Sabli (6)
11. Gamri Aharam (6)
12. Punjpur (6)
13. Sabla (6)
14. Bankora (6)

MINI HEALTH CENTRE

1. Rasta
2. Genji
3. Ramgarh
4. Bheeloori

AID POST (RURAL)

1. Parwa
2. Kantri Ambara
3. Dungar Saran
4. Kanba

BLOCK PHC WITH SUB-CENTRE

PHC SAGWARA

1. Bheeloonda
2. Samaliya
3. Madav
4. Obri
5. Nokhana
6. Akhepur
7. Kokapur
8. Ambara
9. Dibra Bara
10. Barda
11. Tamtiya
12. Ghotad
13. Ghata Ka Gaon
14. Dancha
15. Barboodaniya
16. Gamra Bamaniya
17. Kariyana
18. Buchiya Bara
19. Paderdi Bari
20. Jathana
21. Samaliya Pandya
22. Bhasor
23. Chaibura
24. Ara
25. Selota
26. Surela
27. Ranoli
28. Nogama
29. Thakarda
30. Jogpur

PHC SEEMALWARA

1. Rasta
2. Chandoli
3. Gariyata
4. Mandli
5. Cheekhli
6. Bhadar
7. Sarthoona
8. Ramsor
9. Bhemai
10. Ratariya
11. Bachariya
12. Boramali
13. Jharni
14. Jhonsawa
15. Dhodhara
16. Siloi
17. Ubli

18. Dhangaon
19. Dariyati
20. Khandiya
21. Baba Ki Bar
22. Baori
23. Bhesara
24. Bargama
25. Sadriya
26. Cheentari
27. Bensa
28. Dhambola

PHC BICHHIWARA

1. Gamri Dewal
2. Pohri Khaturat
3. Bera
4. Bokhala
5. Thana
6. Galandar
7. Ganji
8. Mewara
9. Modar
10. Nawal Shyam
11. Malwatha
12. Antar Suwa
13. Amjera
14. Charwara
15. Surpur
16. Pal Dewal
17. Nawa Ghara
18. Bagdari
19. Shishod
20. Tari Obri
21. Sachiya
22. Chundawara
23. Talaiyan
24. Khajuri
25. Balwara
26. Ghoghra
27. Rampur
28. Baroti

PHC DAMRI

1. Odwariya
2. Khera Kachwasa
3. Surata
4. Sansarpur
5. Kanhari
6. Gara Moraiya
7. Mathu Gamra Khas
8. Punali
9. Hathai
10. Antari
11. Lolakpur
12. Khemaru
13. Gehuwara
14. Narniya
15. Raghunathpura
16. Asela
17. Ghatau

PHC PUNJPUR

1. Baroda
2. Kanisor
3. Mal
4. Borigama Bara
5. Parda Intiwar
6 Sakani
7. Ramgarh
8. Nithauwa
9. Sabla
10. Deolan
11. Kanthri
12. Modpur
13. Pachalasa Chhota
14. Nawa Gaon
15. Bhatoli
16. Khaleel
17. Galiyana
18. Dolpura
19. Lorawal
20. Bhekharad
21. Munger
22. Reenchha
23. Ganeshpur
24. Kabja
25. Veerpura
26. Dhatar
27. Peeladar
28. Dhapa
29. Nathara
30. Katabwara
31. Nimboda
32. Kharwar
33. Kejar
34. Salara
35. Satkari
36. Lathra
37. Solanj
38. Sapniya
39. Indaura
40. Leelwasa

GANGANAGAR District - At A Glance.

Area (Sq.kms.)	:20634
Sub-divisions	: 5
Towns/Cities	: 16
Tehsils	: 12
Panchayat Samities	: 10
Gram Panchayats	: 343
Inhabited villages	: 3886
Uninhabited villages	: 630
No. of villages according to the population	
< 200 : 2771 200-499	: 888
500-1999 : 694 2000-4999	: 142
5000-9999 : 15 10000 +	: -

Total Population 1981 Census : 2029968

	Rural	Urban	Total
Male	853484	229650	1083134
Female	758185	188649	496834

Age Structure	Male (%)	Female (%)
0 - 4	13.8	15.3
5 - 14	27.9	30.0
15 - 44	43.5	40.8
45 +	14.7	13.9

Sex Ratio	: 874
Density of Population(/sq/km)	: 98
Decadal Variation (71-81) %	: 45.6
Scheduled Caste ('000)	: 335
Scheduled Tribe ('000)	: 1.1
Literacy Rate (%) Total	: 26.0
Male	: 36.4
Female	: 14.1

Med.Institutions		Med. Personnel	
Hospital	5	Sr. Specialist	8
Dispensary	37	Jr. Specialist	29
MCW Centre	5	Med. Off.(CAS)	124
Post Part.Cent.	4	Nurse/Compounder	245
Sub Hlth.Cent.	3	Hlth. Asstt. (M)	36
Prim Hlth.Cent.	10	Hlth. Asstt. (F)	50
Mini PHC	7	Hlth. Worker (M)	185
Sub Centre	219	Hlth. Worker (F)	310
Aid Post	12	VHG	1258
ICDS Blocks	2		

Budget Allocation (Rs.In Lacs)

	1986-87	1987-88
Plan	56.1	51.5
Non-Plan	170.5	190.6
Total	226.6	242.1

Performance in National Health & Family Welfare Programme:1986-87

Malaria Eradication Programme

Slides Collected	:191014
Positive Case	: 4240
P. falciparum	: 290
API	: 2.1
ABER	: 9.5
SPR	: 2.2
SFR	: 0.1

TB Control Programme

Target of new cases	: 2600
New cases detected	: 2920
Percentage Achievement	: 108.1

Leprosy Control Programme

Target of new cases	: 20
New cases detected	: 22
Percentage Achievement	: 110.0

Blindness Control Programme

Target of new cases	: 4600
New cases operated	: 3204
Percentage Achievement	: 69.7

Guineaworm Eradication Programme

Total cases identified	: Nil
Total villages affected	: Nil
Total PHC affected	: Nil

Family Welfare & MCH Programme

Couple Protection Rate : 35.7

	Target	Achiev.	%
Sterln.	19000	19005	100.0
IUD	7200	9274	128.8
Nirodh	604800	1045400	172.9
OP Cycle	15600	29050	186.2
TT (M)	32000	15979	49.9
DPT	40000	44102	110.3
OPV	40000	40380	101.0
BCG	40000	38859	97.1
Measles	28000	19633	70.1
Vit. A	57600	24726	42.9
Iron- (M)	34500	16610	41.1
Tabs(C)	34500	13382	38.8

GANGANAGAR DISTRICT

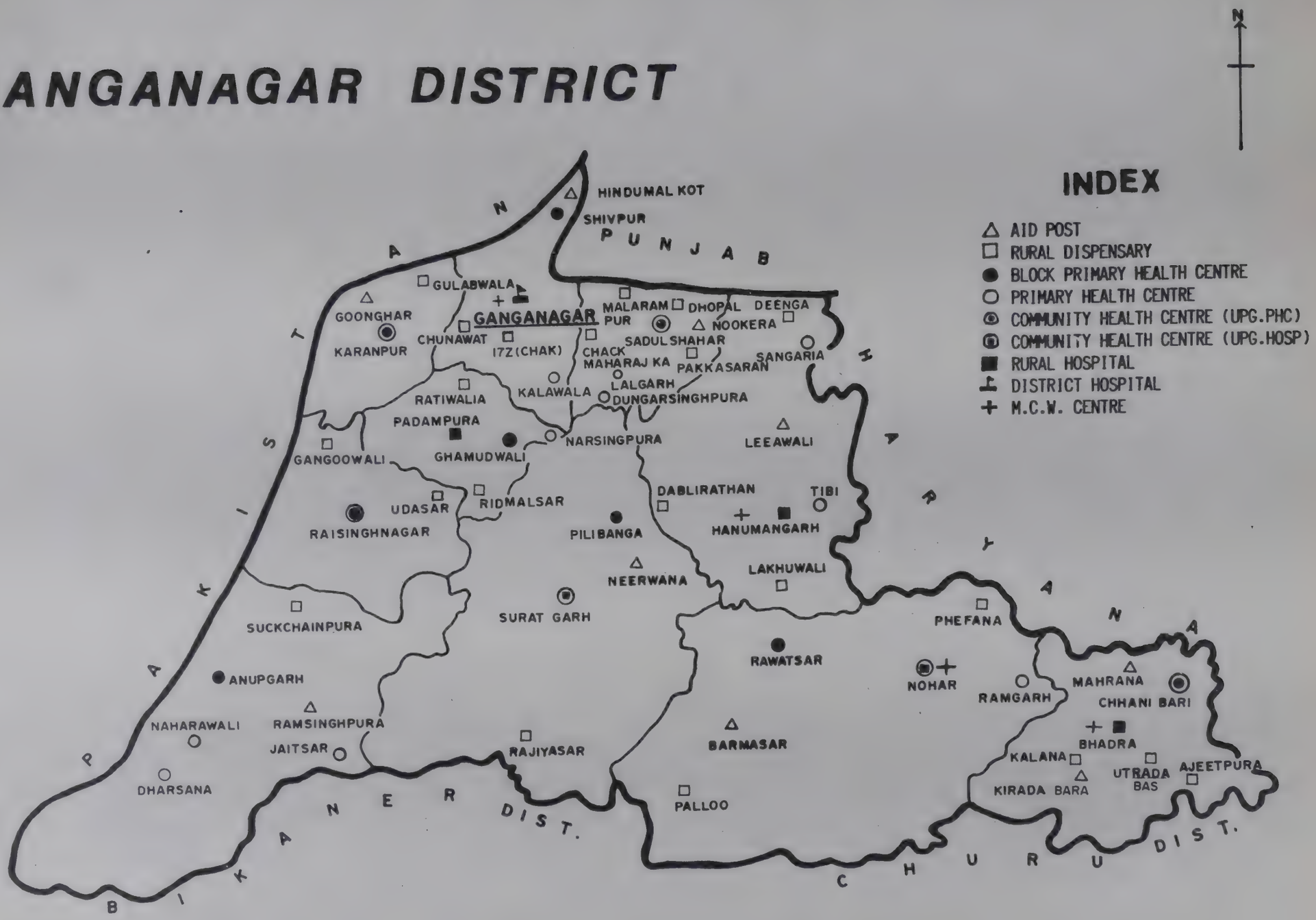

Medical Institutions with Bed Strength in DISTRICT GANGANAGAR

HOSPITAL (URBAN)

1. Govt.Hosp.Ganganagar (300)
2. Govt.Hosp.Suratgarh (30)
3. Referral Hosp.Nohar (30)
4. Govt.Hosp.Hanumangarh (70)
5. Govt.Hosp.Bhaora (16)

DISPENSARY (URBAN)

1. City Dispensary
2. T.B. Clinic
3. Purani Abadi Disp.
4. Police Dispensary
5. E.S.I. Disp. No. 1
6. E.S.I. Disp. No. 2
7. Padampur (6)
8. Mobile Disp.Anupgarh
9. Vijaynagar (6)
10. Kasarisinghpura (6)
11. Gajsinghpura (6)
12. Jaidish
13. Sardarshahar
14. Hanumangarh Junction
15. E.S.I. Disp.Hanumangarh

(RURAL)

1. Gulabbela (6)
2. Dabli Rathan
3. Hukamabad
4. Deengarh
5. Rajiasar
6. Kalana (6)
7. Uttardawas (6)
8. Ajeetpura
9. Pallu
10. Pafena
11. Lakhanwali
12. Chaunawar
13. Chak Maharaj Ka
14. Chak Jed
15. Redimalsar Mandi
16. Ratawali
17. Dholipal (6)
18. Malarampur (6)
19. Dungarsinghpura (6)
20. Ganeshgarh (6)
21. Gomarwali (6)
22. Udasar (6)
23. Sukhachanpura (6)
24. Nethrana (6)

MCW CENTRE (URBAN)

1. Sri Ganganagar (10)
2. Nohar (6)
3. Bhadra (8)
4. Sangaria (12)
5. Hanumangarh (6)

SUBSIDIARY HEALTH CENTRE

1. Goluwalan (6)
2. Pakka Saran (6)
3. Gharsana (6)

PHC

1. Karanpur (30)
2. Sangaria (6)
3. Tibi (6)
4. Pili Bagga (6)
5. Chani Bari (30)
6. Rawatsar (6)
7. Ramgarh (6)
8. Shivpur (6)
9. Khayali Bala (6)
10. Ghumarwali (6)
11. Narsinghpur Majwas (6)
12. Sadul Shar (30)
13. Lalgarh (6)
14. Raisingh Nagar (30)
15. Anoopgarh (10)
16. Nahri Bali (6)
17. Jaitsar (6)

AID POST (RURAL)

1. Dhaba (2)
2. Makkasar
3. Leelabali (2)
4. Nirwana
5. Moharana (2)
6. Kirada Bada
7. Baramsar (2)
8. Hindumal Kot (2)
9. Lakasar
10. Nukera
11. Ramsinghpura
12. Ghughant

BLOCK PHC WITH SUB-CENTRE

PHC KARANPUR

1. Manaksar
2. Dalpatsinghpura
3. Mukun
4. Naggi
5. Gurusar
6. Motasar Khooni
7. Malkana Kalan
8. Arayan
9. Sri Nagar
10. 58 F
11. Dhirangawali
12. Malkana Khurd
13. Kharla
14. Faridsar
15. 7 S
16. 33 H
17. Rodewala
18. Borigaon
19. Ramgarh Saga
20. Keshrisinghp

PHC GHUMARWALI

1. Jaloki
2. 4 VV
3. 37 GG
4. Monjuwas
5. 33 GG
6. Ghutubala
7. Ratewala
8. 5 BSF
9. Sawatsar
10. Tamkor
11. 34 VG
12. 14 VV
13. Kakeerwali
14. 3 JB
15. Jodhewala
16. Jiyawali
17 Reedmalsar

PHC SHIVPUR

1. Sangatpur
2. Chunavgarh
3. Notawala
4. Mandara
5. Kaliya
6. Jothewala
7. 17 Z
8. Kotha
9. Mirzawala
10. Sahabsinghwa
11. 15 ML
12. Ordkii
13. Pakki
14. Khayaliwala
15. Sadhuwali
16. Bakhtawali
17. Renuka
18. Jawahar Naga
19. Sansa
20. Mohanpur
21. Natawali
22. Akkawali
23. Sankha
24. Kothi
25. Koni

PHC SADULSHAHR

1. Laduwala
2. Indrapura
3. Moniyanwali
4. Haripura

5.Kishanpura
6.Hakmabad
7.Pakka Bhadwa
8.Jhandawali
9.Dulpura
10.Banwali
11.Satpura
12.Kalbasian
13.Mammansera
14.Hiranawali
15.Indrapura
16.Bhakrawali
17.Chappawali
18.Narayangarh
19.Rasuwala
20.Dhiyawali
21.Khelyawali
22.Bakhtawal

PHC PILIBENGA

1.Baropal
2.Dhaba
3.Sardarpura
4.Prempura
5.Manawala
6.Jakhrawali
7.Bhopalpura
8.Somasar
9.Hasliya
10.Shilwani
11.Goluwala
12.Likhmisar
13.Biryana
14.Sardargarh
15.Dulmani
16.Eta
17.Khartha
18.Omawali
19.Surawali
20.Knaslia
21.Iyalaki
22.Panditawali

PHC CHHIANIBADI

1.Rasalana
2.Gandhibadi
3.Dabri
4.Doongrana
5.Malkhera
6.Bhangwa
7.Ninan
8.Ajeetpura
9.Anupshar
10.Karanpura
11.Nethrana
12.Bhirani
13.Ramuwas
14.Kunji
15.Jagasari Chhoti
16.Sherda
17.Bhojasar
18.Sooratpura
19.Jogiwala
20.Ninan
21.Doongrana

PHC RAISINGHNAGAR

1.Keekarwali
2.Bhompura
3.Thendewali
4.Sameja
5.Bejoowala
6.Lakharna
7.Dabla
8.71 RB
9.72 RB
10.Nanoowala
11.Sameja Khoti
12.Sugrana
13.Thandi
14.Thedarkarwali
15.Thandewala
16.Khablikala
17.Kawarpua
18.28 R B
19.14 R B
20.9 L P S
21.44 P S
22.4 P S
23.9 M K
24.28 M L

PHC ANOOPGARH

1.Kamraniya
2.Gomawali
3.Rojari
4.Rabala
5.40 G B
6.Bajubala
7.7 L C
8.12 GD
9.Satrana
10.Rabla Hed
11.15 L M
12.Naharabali
13.Rabla Hed
14.28 R D
15.365 R S

PHC RAWATSAR

1.Baramsar
2.Lalana
3.Nimla
4.Gandheri
5.Nolkhi
6.Kikrali
7.Rabidasri
8.Jabrasar
9.Lalaniya
10.Deidas
11.Bisrasar
12.Padampura
13.Rampura
14.Parlika
15.Rampura
16.Parlika
17.Thalarka
18.Dalpatpura
19.Dheelka Jat
20.Khedasari
21.Lalaniya
22.Meghana
23.Motar
24.Hardaswali
25.Modhunagar
26.Phaphana
27.Thansiya
28.Barbali

PHC SAGARIYA

1.Deengarh
2.Bahloknagar
3.Rodawali
4.Gilwala
5.Talwara
6.Dhaba
7.Surewalki
8.Nagrana
9.Bolabali
10.Meharawali
11.Norangdasar
12.Kishanpura
13.Kharakhera
14.Srinagar
15.Mirzabala
16.Fatehgarh
17.Dablirathan
18.Gilwara
19.Ranjeetpura
20.Nawa
21.Kharabej
22.Saharan
23.Shergarh
24.Kherakheda
25.Peerkamriya

JAIPUR District - At A Glance.

Area (Sq.kms.)	: 14068
Sub-divisions	: 5
Towns/Cities	: 18
Tehsils	: 16
Panchayat Samities	: 17
Gram Panchayats	: 587
Inhabited villages	: 2706
Uninhabited villages	: 104
No. of villages according to the population	
< 200 : 512 200-499	: 908
500-1999 : 1063 2000-4999	: 188
5000-9999 : 32 10000 +	: 3

Total Population 1981 Census : 3420574

	Rural	Urban	Total
Male	1136080	670372	1806452
Female	1033962	580160	1614122

Age Structure	Male (%)	Female (%)
0 - 4	12.8	14.4
5 - 14	28.5	28.5
15 - 44	43.7	41.6
45 +	15.0	15.5

Sex Ratio	: 894
Density of Population(/sq/km)	: 243
Decadal Variation (71-81) %	: 38.5
Scheduled Caste ('000)	: 400
Scheduled Tribe ('000)	: 277
Literacy Rate (%) Total	: 31.4
Male	: 44.1
Female	: 17.1

Performance in National Health & Family Welfare Programme :1986-87

Malaria Eradication Programme

Slides Collected	: 211320
Positive Case	: 1482
P. falciparum	: 54
API	: 0.4
ABER	: 6.0
SPR	: 0.8
SFR	: 0.0

TB Control Programme

Target of new cases	: 4500
New cases detected	: 1542
% age Achievement	: 34.2

Leprosy Control Programme

Target of new cases	: 180
New cases detected	: 566
% age Achievement	: 314.4

Blindness Control Programme

Target of new cases	: 12000
New cases operated	: 13641
% age Achievement	: 113.6

Guineaworm Eradication Programme

Total cases identified	: Nil
Total villages affected	: 3
Total PHC affected	: 1

Family Welfare & MCH Programme

Couple Protection Rate : 27.4

Med.Institutions		Med. Personnel	
Hospital	23	Sr. Specialist	13
Dispensary	71	Jr. Specialist	50
MCW Centre	18	Med. Off.(CAS)	
Post Part.Cent.	11	Nurse/Compounder	588
Sub Hlth.Cent.	9	Hlth. Asstt. (M)	82
Prim Hlth.Cent.	17	Hlth. Asstt. (F)	195
Mini PHC	23	Hlth. Worker (M)	337
Sub Centre	302	Hlth. Worker (F)	468
Aid Post	22	VHG	1484
ICDS Blocks	3		

Budget Allocation (Rs.In Lacs)

	1986-87	1987-88
Plan	99.5	86.9
Non-Plan	290.2	340.5
Total	389.7	427.4

	Target	Achiev.	%
Sterln.	32100	21513	67.
IUD	14200	9268	67.
Nirodh	1195200	1332676	111.
OP Cycle	30810	41786	135.
TT (M)	112000	58722	52.4
DPT	82000	54258	66.2
OPV	82000	55133	67.2
BCG	82000	34956	42.6
Measles	57000	21885	38.4
Vit. A	100800	6160	6.1
Iron- (M)	60400	37587	62.2
Tabs(C)	94900	87698	92.4

JAIPUR DISTRICT

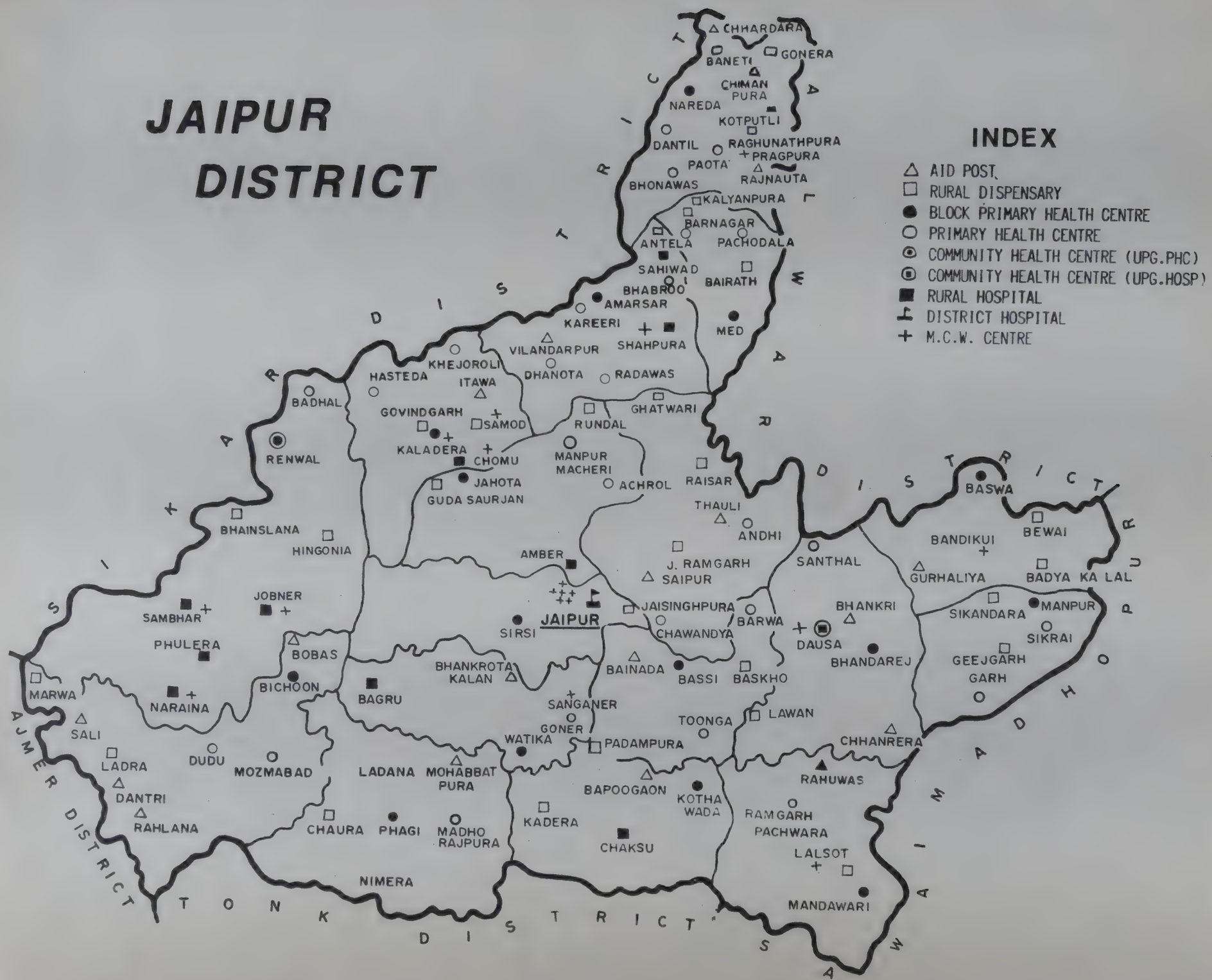

Medical Institutions with Bed Strength in DISTRICT JAIPUR

HOSPITAL (URBAN)

1. S.M.S. Hospital (1170)
2. Zenana Hospital (416)
3. Psychiatric Hosp. (280)
4. T.B. Hospital (280)
5. Lepro. & Iso.Hosp. (66)
6. Leprosy Hospital (40)
7. Yoga & Research Cent (20)
8. Sir Padampat MCW Centre (200)
9. Rehabiloitation Cent (44)
10. Police Hospital (10)
11. Central Jail Hosp. (36)
12. E.S.I. Hospital (250)
13. Women Hospital (100)
14. Sat. Hosp.Sethi Col (50)
15. Sat.Hosp.Shastri Ngr (50)
16. B.D.M.Govt. Hosp.Kotputli (100)
17. Zenana Hospital," (20)
18. Govt. Hosp. Chomu (30)
19. Govt.HospSambharLake (30)
20. Govt. Hosp.Shahpura (50)

(RURAL)

1. Govt. Hosp.Sahibaad (10)
2. Mobile SurgicalUnit (500)

DISPENSARY (URBAN)

1. Sanganeri Gate
2. Purani Basti
3. Sardar Patel
4. Sarah Dyodi
5. Gandhi Nagar
6. Moti Katla
7. Topkhana
8. Bani Park
9. Adarsh Nagar
10. Tilak Nagar
11. Topkhana Hazuri
12. Secretariat
13. Raj Bhawan
14. Labour Welfare Centre(NBC)
15. Nahri Ka Naka
16. Jawahar Nagar
17. Jhotwara
18. Jamdoli
19. Gangapole
20. MLA Quarters
21. Barkat Nagar
22. Vidhayak Nagar
23. Regar Basti, Regaron Ki Kothi
24. Malaviya Nagar
25. Durgapura
26. T.B. Sanetorium
27. 8th R.A.C. Disp.
28. 9th R.A.C. Disp.
29. E.S.I.Disp.No.1-9
30. R.P.A. Disp.
31. Jobener
32. Phulera
33. Narayana
34. Bandi Kui
35. Chaksu
36. Amer
37. Sanganer
38. Bagru Kalan
39. Virat Nagar
40. Manoharpur
41. Lalsot

(RURAL)

1. Bhainslana
2. Hingonia
3. Lavan
4. Gonada
5. Raghunathpura
6. Banati
7. Bbai
8. Narba
9. Ladara
10. Samodh
11. Rundhal
12. Gudha Surgen
13. Choru
14. Baskho
15. Ghatbadi
16. Raisar
17. Sikari
18. Sikandra
19. Geejgarh
20. Jaisinghpura Khor
21. Kadera
22. Padampura

MCW CENTRE (URBAN)

1. Ramganj (21)
2. Chaura Rasta (15)
3. Kamani Centre (11)
4. Adarsh Nagar (12)
5. Gandhi Nagar (6)
6. Bani Park (6)
7. Shahpura (6)
8. Sambhar Lake (6)
9. Dosa (6)
10. Chomu (6)
11. Sanganer (6)
12. Naraina (6)
13. Lalsoth (6)
14. Bandi Kui (6)
15. Jobner (6)

(RURAL)

1. Pratapur (6)
2. Samod (6)
3. Kaladera (6)

PHC

1. Kishangarh Renwal (UG) (30)
2. Badhal (6)
3. Bhandarez (6)
4. Nangal Rajawatan (6)
5. Sainthal (6)
6. Nareda (6)
7. Dantil (6)
8. Bhonawas (6)
9. Baswa (6)
10. Badliayakala (6)
11. Mad (8)
12. Bhagawas Ahiran (6)
13. Bhabru (6)
14. Barnagar (6)
15. Pachodala (6)
16. Kalyanpura (6)
17. Bichun (6)
18. Kaladera (6)
19. Hastera (6)
20. Watika (6)
21. Goner (6)
22. Jahota (6)
23. Achrol (6)
24. Manpur Machedi (6)
25. Phagi (6)
26. Madhorajpura (6)
27. Amersar (6)
28. Kareri (6)
29. Aaentela (6)

30. Bassi (6)
31. Badba (6)
32. Bhanpurkala(14)
33. Chhabdia (6)
34. Jasbaramgarh(6)
35. Mandavri (6)
36. Ramgarh Rachwara (6)
37. Manpur (6)
38. Garh (Gudha Chandrajji Road (6)
39. Sirsi (6)
40. Kotabvada (6)

SUB-HEALTH CENTRE

1.Pavata (18)
2.Dudu
3.Mozmabad (6)
4.Govindgarh (4)
5.Khejroli (6)
6.Radabas (6)
7.Dhanota
8.Toonga (6)
9.Aandhi (6)

AID POST (URBAN)

1.Satyaytan Aashram
2.Chandrashekhar Bagichi

(RURAL)

1. Charda
2. Bhakhri
3. Chardara
4. Keshwana Rajput
5. Chimapura
6. Guthalia
7. Bobas
8. Relaa
9. Sali
10. Datri
11. Itawa Bhopji
12. Bhakrota
13. Mohabbatpura
14. Bilandarpur
15. Benara
16. Raghubas
17. Saipura
18. Sunel
19. Bathugav
20. Tholi

BLOCK PHC WITH SC

PHC BASWA

1.Gudha Katla
2.Dhanbaad
3.Beijupada
4.Kolana
5.Anantwada
6.Lorwada
7.Motda
8.Bhavta-Bhavti
9.Pichupada Kala
10.Nandera
11.Roopwas
12.Badiyalkhurd
13.Chandera
14.Meeapada
15.Mahukhera

PHC AMARSAR

1.Choli
2.Khori
3.Devan
4.Jaswantpura
5.Khoraladyani
6.Ranipura
7.Bisangarh
8.Shyosinghpura
9.Mahakhurd
10.Manjipura
11.Maahria
12.Ranipura
13.Dudhliyawali
14.Latekabas
15.Kat
16.Ghasipura
17.Dholi
18.Raghunathpura
19.Dhanota
20.Gulabbadi

PHC KOTKHAVADA

1.Kumari Ka Bas
2.Geradbasi
3.Tumli Ka Bas
4.Kothun
5.Chandlai
6.Thali
7.Roopahadi
8.Thikarya Gujaran
9.Titriya
10.Nimbodia
11.Barodia
12.Khajalpura
13.Shivdaspura
14.Ramnagar
15.Dehlawal
16.Tamdiya
17.Medliyomedo
18.Mahadevpura
19.Shirampura
20.Kankatta
21.Chandara
22.Khajahadi
23.Heerapura
24.Madhosighpur
25.Murlipura

PHC MAD

1.Beelbadi
2.Pachodala
3.Ammaloda
4.Jabanpura
5.Bhabru
6.Balesar
7.SwamiKiDhani
8.Jaisinghpura
9.Madha
10.Coresona
11.Govindpur Radhabai
12.Chitoli
13.Ismailpur
14.Kiraddo
15.Deoli
16.Chapprakala

PHC MANPUR

1.Tholika
2.Hingwa
3.Itka
4.DhendaBasedi
5.Gumanpura
6.Garhi
7.Udaipura
8.Thorda
9.Kelai
10.Udaipura
11.Dubbi
12.Berwada
13.Chandera
14.Sikari
15.Jhapadabal
16.Thikaria

PHC RENWAL

1.Bagabas
2.Karansar
3.Lalsar
4.Badhal
5.Bhojpura Kala
6.Malikpur
7.Sinodia
8.Dyodi
9.Barsinaga
10.Dyodi
11.Doongrikala
12.Doongarikhurd
13.Luniabas
14.Khandel
15.Khedi Milak
16.Haripura
17.Antapura
18.Harsoli
19.Bhadwa
20.Nezkabas
21.Jorpura
22.Murlipura

PHC WATIKA

1.JhakrotaKala
2.Ajaypur
3.Lakhna
4.Shyopur
5.Luniabas
6.Kalwada
7.Thikariya
8.Rampuraunti
9.Ajayrajpura
10.Mahapura
11.Keshabala
12.Charanbala
13.Mangyabas
14.Ubaniya
15.Bilwa B

PHC SIRSI

1.Bagas
2.Nangaljaisa Bohra
3.Kalbada
4.Hathod
5.Dhankya
6.Durjaniyabas
7.Pachar
8.Nibaru
9.Bindiyaka
10.Sarnadoongar
11.Heerapura
12.Manpur Khardba
13.Mundiaramsar

PHC PHAGI

1.Renwal Manjhi
2.Neemada
3.Peepla
4.Chakabada
5.Beehadipichi
6.Ladana
7.Chandmakala
8.Panchala
9.Lakhadiya
10.Chittora
11.Pahadiya
12.Mandabari
13.Heerapura
14.Mendabas

PHC NARADA

1.Pabana Ahir
2.Sunderpura Dhada
3.Raikarpura
4.Tascola
5.Paniyala
6.Nangalpanditpura
7.Rajnota
8.Bhandaj Bhuri
9.Gopalpura
10.Purushottampura
11.Rasukola
12.Kiraddod
13.Kalyanpura Khurd
14.Meelhada
15.Kakhali
16.Kharund
17.Khalna

PHC JAHOTA

1.Radhakishanpura
2.Khard
3.Chandbaji
4.Banana
5.Harmada
6.Bagbada
7.Daulatpur Kotra
8.Khorameena
9.Lakher
10.Khanipura
11.Rajeda
12.Ragpura
13.Nangalpurohitan
14.Devguddha
15.Lawana

PHC BASSI

1.Kanota
2.Madhogarh
3.Jatbada
4.Jhar
5.Badba
6.Patan
7.Kacholiya
8.Dhanukala
9.Garh
10.Rajpurapatalbau
11.Tehtada
12.Padasoli
13.Khedalabas
14.Abatpura
15.Jatbada
16.Jhajbada
17.Ramsinghpura
18.Khokhala
19.Devbhav
20.Jeetabala
21.Mamriya

PHC BHANDARAJ

1.Kundal
2.Nangalrajabatan
3.Nangal Barkhi
4.Baluda
5.Paparda
6.Baniyana
7.Mahakharkila
8.Khanbas
9.Sindoli
10.Chandarana
11.Bhandana
12.Kalakho
13.Gram Jalota
14.Kambaleshwar
15.Mahabhimsinghpura
16.Chabad Heda

PHC BHANPUR KALA

1.Indergarh
2.Bamad
3.Dagarbada
4.Tala

5.Aandhi
6.Nagada
7.Neemla
8.Thodameena
9.Todabhiya
10.Beelod
11.Ramsighpura
12.Thali
13.Dhola
14.Lalbas
15.Bhuj
16.Lagdiyabas
17.Dhakriya
18.Chabandiya

PHC BEECHUN

1.Padakholi
2.Boraj
3.Seva
4.Rehlana
5.Hirnoda
6.Manana
7.Sabarda
8.Hersoli
9.Dhadholi
10.Korseena
11.Gangatikala
12.Pithyabas
13.Chainpura
14.Rasili
15.Herkholi
16.Munadiya
17.Sabali
18.Rojdi
19.Gidani
20.Kesrisinghpura
21.Jeerampura
22.Gadota

PHC MANDABARI

1.Beelonakala
2.Shivsinghpura
3.Khindoli
4.Daulatpura
5.Deedwana
6.Kalabas
7.Biderkha
8.Deego
9.Nizarana
10.Khatwa
11.Sonad
12.Gram-Dulatpura
13.Khonar
14.Daulatpura
15.Shreema
16.Patti kishorepura
17.Thunia

PHC KALADERA

1.Takarda
2.Nangalkoju
3.Allesar
4.Morija
5.Kishan manpura
6.Ajatpura
7.Hadota
8.Budugliya
9.Todser
10.Bankha
11.Ginoi
12.Jeetpura
13.Jeetpura khinchi
14.Labana
15.Itawa
16.Manderkher
17.Tigriya
18.Mandabhiwan
19.Udaipuria

JAISALMER District - At A Glance.

Area (Sq.kms.)	:38401
Sub-divisions	: 2
Towns/Cities	: 2
Tehsils	: 2
Panchayat Samities	: 3
Gram Panchayats	: 93
Inhabited villages	: 462
Uninhabited villages	: 53
No. of villages according to the population	
< 200 : 195 200-499	: 145
500-1999 : 112 2000-4999	: 8
5000-9999 : 1 10000 +	: 1

Total Population 1981 Census : 243082

	Rural	Urban	Total
Male	115337	18867	134204
Female	948187	14060	108878

Age Structure	Male (%)	Female (%)
0 - 4	13.7	15.7
5 - 14	25.3	26.6
15 - 44	45.5	41.9
45 +	15.5	15.8

Sex Ratio	: 811
Density of Population(/sq/km)	: 6
Decadal Variation (71-81) %	: 44.8
Scheduled Caste ('000)	: 23
Scheduled Tribe ('000)	: 7
Literacy Rate (%) Total	: 15.8
Male	: 24.3
Female	: 5.2

Med.Institutions		Med. Personnel	
Hospital	2	Sr. Specialist	-
Dispensary	8	Jr. Specialist	16
MCW Centre	1	Med. Off.(CAS)	23
Post Part.Cent.	2	Nurse/Compounder	53
Sub Hlth.Cent.	1	Hlth. Asstt. (M)	7
Prim Hlth.Cent.	3	Hlth. Asstt. (F)	7
Mini PHC	4	Hlth. Worker (M)	36
Sub Centre	46	Hlth. Worker (F)	56
Aid Post	2	VHG	208
ICDS Blocks	-		

Budget Allocation (Rs.In Lacs)

	1986-87	1987-88
Plan	13.6	16.7
Non-Plan	39.4	47.7
Total	53.0	64.4

Performance in National Health & Family Welfare Programme:1986-87

Malaria Eradication Programme

Slides Collected	: 14300
Positive Case	: 152
P. falciparum	: 3
API	: 0.6
ABER	: 6.1
SPR	: 1.7
SFR	: 0.0

TB Control Programme

Target of new cases	: 450
New cases detected	: 647
Percentage Achievement	: 143.7

Leprosy Control Programme

Target of new cases	: Nil
New cases detected	: 12
Percentage Achievement	: Nil

Blindness Control Programme

Target of new cases	: 500
New cases operated	: 470
Percentage Achievement	: 94.0

Guineaworm Eradication Programme

Total cases identified	: -
Total villages affected	: 35
Total PHC affected	: 3

Family Welfare & MCH Programme

Couple Protection Rate : 14.0

	Target	Achiev.	%
Sterln.	1900	1003	52.8
IUD	1200	443	36.9
Nirodh	100800	129315	128.3
OP Cycle	2600	3605	138.6
TT (M)	5000	990	19.8
DPT	5000	3763	75.3
OPV	5000	2659	53.2
BCG	5000	7771	155.4
Measles	4000	4018	100.5
Vit. A	9600	7916	81.4
Iron- (M)	5800	66796	1151.6
Tabs(C)	5800	5279	91.0

JAISALMER DISTRICT

INDEX

- △ AID POST
- □ RURAL DISPENSARY
- ● BLOCK PRIMARY HEALTH CENTRE
- ○ PRIMARY HEALTH CENTRE
- ⊙ COMMUNITY HEALTH CENTRE (UPG.PHC)
- ⊙ COMMUNITY HEALTH CENTRE (UPG.HOSP)
- ■ RURAL HOSPITAL
- DISTRICT HOSPITAL
- + M.C.W. CENTRE

Medical Institutions with Bed Strength in DISTRICT JAISALMER

HOSPITAL (URBAN)

1. Jawahar Hosp. (500)
2. T.B. Clinic (10)

DISPENSARY (URBAN)

1. Police Dispensary
2. Jail Dispensary
3. Mobile Dispensary
4. 3rd BSF Dispensary
5. 5th BSF Dispensary

(RURAL)

1. Mobile Dispensary, Sam
2. Phalsoond
3. Mohangarh

MCW CENTRE (URBAN)

1. Jaisalmer (6)

SUBSIDIARY HEALTH CENTRE

1. Ramdeora

PHC

1. Sangar (6)
2. Ramgarh (6)
3. Devikot (6)
4. Pokaran (30)
5. Lathi (6)
6. Bhaniyana (6)
7. Nachna (6)

AID POST (RURAL)

1. Santo
2. Lathi
3. Ramdevra
4. Nokha

BLOCK PHC WITH SUB-CENTRE

PHC POKARAN

1. Khetolai
2. Ujla
3. Chhayan
4. Sankara
5. Bhaisra
6. Loharki
7. Balar
8. Ratdiya
9. Bonada
10. Ola
11. Madwa
12. Jaimlan
13. Rajmathai
14. Sanawara
15. Bhilborai
16. Lawan

PHC SAM

1. Sam
2. Hubur
3. Rasla
4. Jheejaniyali
5. Randha
6. Khuri
7. Dangri
8. Moolana
9. Myajlar
10. Rewari
11. Kanoi
12. Chelak
13. Sonoo
14. Kathodi
15. Khuiyala

PHC NACHNA

1. Away
2. Chandhana
3. Nehdai
4. Roopsi
5. Askandra
6. Badada Gaon
7. Bhadasar
8. Amarsagar
9. Satyaya
10. Hameera
11. Parewar
12. Panche Ke Tala
13. Dabla
14. Dewa
15. Sultana.

JALORE District - At A Glance.

Area (Sq.kms.)	:10640
Sub-divisions	: 2
Towns/Cities	: 4
Tehsils	: 4
Panchayat Samities	: 7
Gram Panchayats	: 214
Inhabited villages	: 602
Uninhabited villages	: 10
No. of villages according to the population	
< 200 : 38 200-499	: 75
500-1999 : 367 2000-4999	: 108
5000-9999 : 14 10000 +	: -

Total Population 1981 Census : 903073

	Rural	Urban	Total
Male	426328	38739	465069
Female	403955	34051	438006

Age Structure	Male (%)	Female (%)
0 - 4	15.4	16.3
5 - 14	29.0	28.7
15 - 44	39.8	38.2
45 +	15.8	16.8

Sex Ratio	: 942
Density of Population(/sq/km)	: 85
Decadal Variation (71-81) %	: 35.2
Scheduled Caste ('000)	: 109
Scheduled Tribe ('000)	: 52
Literacy Rate (%) Total	: 13.7
Male	: 22.4
Female	: 4.4

Med.Institutions		Med. Personnel	
Hospital	3	Sr. Specialist	2
Dispensary	12	Jr. Specialist	19
MCW Centre	4	Med. Off.(CAS)	48
Post Part.Cent.	3	Nurse/Compounder	118
Sub Hlth.Cent.	4	Hlth. Asstt. (M)	24
Prim Hlth.Cent.	7	Hlth. Asstt. (F)	20
Mini PHC	7	Hlth. Worker (M)	91
Sub Centre	130	Hlth. Worker (F)	185
Aid Post	8	VHG	230
ICDS Blocks	1		

Budget Allocation (Rs.In Lacs)

	1986-87	1987-88
Plan	30.9	32.0
Non-Plan	81.0	90.3
Total	111.9	122.3

Performance in National Health & Family Welfare Programme:1986-87

Malaria Eradication Programme

Slides Collected	: 38043
Positive Case	: 319
P. falciparum	: 37
API	: 0.3
ABER	: 4.2
SPR	: 0.8
SFR	: 0.0

TB Control Programme

Target of new cases	: 1350
New cases detected	: 881
Percentage Achievement	: 65.2

Leprosy Control Programme

Target of new cases	: Nil
New cases detected	: Nil
Percentage Achievement	: Nil

Blindness Control Programme

Target of new cases	: 1500
New cases operated	: 881
Percentage Achievement	: 58.7

Guineaworm Eradication Programme

Total cases identified	: 2
Total villages affected	: 33
Total PHC affected	: 6

Family Welfare & MCH Programme

Couple Protection Rate : 22.8

	Target	Achiev.	%
Sterln.	75000	7576	101.0
IUD	2900	2910	100.3
Nirodh	244800	540280	220.7
OP Cycle	6240	11813	189.3
TT (M)	15000	65440	43.6
DPT	18000	19330	107.4
OPV	18000	18665	103.7
BCG	18000	15139	84.1
Measles	13000	13895	106.9
Vit. A	14400	32931	228.7
Iron- (M)	8600	17023	197.9
Tabs(C)	8600	16476	191.6

JALORE DISTRICT

INDEX

- △ AID POST
- □ RURAL DISPENSARY
- ● BLOCK PRIMARY HEALTH CENTRE
- ○ PRIMARY HEALTH CENTRE
- ◉ COMMUNITY HEALTH CENTRE (UPG.PHC)
- ◉ COMMUNITY HEALTH CENTRE (UPG.HOSP)
- ■ RURAL HOSPITAL
- DISTRICT HOSPITAL
- + M.C.W. CENTRE

Medical Institutions with Bed Strength in DISTRICT JALOR

HOSPITAL (URBAN)

1. General Hospital (150)
2. T.B. Clinic (20)

(RURAL)

1. Govt.Hosp.Malwara (12)

DISPENSARY (URBAN)

1. Police Dispensary

(RURAL)

1. Mandawala (6)
2. Patheri (6)
3. Khetra
4. Gurha Balotan (6)
5. Harji (6)
6. Chandrai (6)
7. Bhadrajoon
8. Saran (6)
9. Bagora (6)
10. Jaswantpura (6)
11. Karda

MCW CENTRE (URBAN)

1. Bhinmal
2. Jalor (2)

(RURAL)

1. Bagora (2)
2. Serna

SUBSIDIARY HEALTH CENTRE

1. Padarli (6)
2. Daspan (6)
3. Raniwara (6)
4. Chitalwana (6)

PHC

1. Sayla (6)
2. Keshwana (6)
3. Ahora (6)
4. Godhan (6)
5. Bandar Bari (6)
6. Bagra (6)
7. Siyana (6)
8. Ramseen (6)
9. Bhinmal (50)
10. Mandoli Nagar (6)
11. Dhansa (6)
12. Bargaon (6)
13. Jhab (6)

AID POST (RURAL)

1. Posana
2. Bakra
3. Sewari
4. Pawali
5. Gang
6. Surachand
7. Bhawata
8. Doongri

BLOCK PHC WITH SUB-CENTRE

PHC AHORE

1. Rama
2. Dayalpura
3. Badana
4. Raithal
5. Nosra
6. Bala
7. Bhadrajoon
8. Nimbla
9. Dodiyali
10. Bhawrai
11. Chandrai
12. Nosra
13. Bediya
14. Choonda
15. Bithura
16. Paota
17. Kotra
18. Bhainswara
19. Bhooti
20. Vardara
21. Jogawa
22. Thanwla
23. Gurha Baldara
24. Thanwla
25. Nokha

PHC SIYANA

1. Bhagli
2. Noon
3. Raipuriya
4. Santhoo
5. Maylawas
6. Dhawawas
7. Kaniwara
8. Uan

9. Dhawla
10. Meda Uparla
11. Deldari
12. Samuja
13. Sanwatipura
14. Bakra
15. Noon
16. Siwna
17. Lata
18. Akoli

PHC SAYLA

1. Jeewana
2. Mangalwa
3. Sirana
4. Tiloda
5. Babatra
6. Chorau
7. Umedabad
8. Surana
9. Thalwad
10. Nimblane
11. Detakalan
12. Asana
13. Bhundwa
14. Elana
15. Bishangarh

PHC MANDOLI NAGAR

1. Dorda
2. Bharoori
3. Modra
4. Panseri
5. Thoor
6. Chandoor
7. Pawli
8. Punang Kalan
9. Munthala Sili
10. Molana
11. Seekwara
12. Somta
13. Pooran
14. Tawab
15. Somta

PHC BHINMAL

1. Morseem
2. Joojani
3. Bhagal Sephta
4. Punasa
5. Kot Kasna
6. Nimbawas
7. Sewari
8. Dhumariya
9. Bhalni
10. Rengala
11. Rengala
12. Jeran
13. Beretha
14. Narta
15. Jeran
16. Jeran
17. Kori Dhawecha

PHC BARGAON

1. Mera
2. Daipura
3. Karda
4. Jakhri
5. Sewara
6. Kagmala
7. Chitordi
8. Korka
9. Korka
10. Ratanpura
11. Silasan
12. Ajodar
13. Tandhar
14. Bhateep

PHC SANCHORE

1. Janvi
2. Arnay
3. Sarnau
4. Sarwana
5. Hadecha
6. Achalpur
7. Deora
8. Hotigaon
9. Khirodi
10. Birol
11. Hariyali
12. Panchla
13. Dedwa
14. Ranodar
15. Beechhawari
16. Surawa
17. Golasan
18. Nimbau
19. Bawarla
20. Dabal
21. Itada
22. Khejariyali
23. Liyadara
24. Lampee
25. Golasan

JHALAWAR District - At A Glance.

Area (Sq.kms.)	: 6219
Sub-divisions	: 2
Towns/Cities	: 6
Tehsils	: 6
Panchayat Samities	: 6
Gram Panchayats	: 211
Inhabited villages	: 1444
Uninhabited villages	: 145
No. of villages according to the population	
< 200 : 382 200-499	: 623
500-1999 : 416 2000-4999	: 16
5000-9999 : 7 10000 +	: -

Total Population 1981 Census : 784998

	Rural	Urban	Total
Male	359384	48138	407522
Female	334098	43378	377476

Age Structure	Male (%)	Female (%)
0 - 4	13.2	14.3
5 - 14	28.5	27.9
15 - 44	40.4	40.1
45 +	17.9	17.7

Sex Ratio	: 926
Density of Population(/sq/km)	: 126
Decadal Variation (71-81) %	: 25.8
Scheduled Caste ('000)	: 102
Scheduled Tribe ('000)	: 64
Literacy Rate (%) Total	: 22.1
Male	: 34.0
Female	: 9.2

Med.Institutions

Hospital	7
Dispensary	13
MCW Centre	3
Post Part.Cent.	3
Sub Hlth.Cent.	2
Prim Hlth.Cent.	6
Mini PHC	4
Sub Centre	93
Aid Post	8
ICDS Blocks	1

Med. Personnel

Sr. Specialist	2
Jr. Specialist	13
Med. Off.(CAS)	51
Nurse/Compounder	117
Hlth. Asstt. (M)	18
Hlth. Asstt. (F)	7
Hlth. Worker (M)	100
Hlth. Worker (F)	102
VHG	956

Budget Allocation (Rs.In Lacs)

	1986-87	1987-88
Plan	31.3	26.7
Non-Plan	96.3	106.7
Total	127.6	133.4

Performance in National Health & Family Welfare Programme:1986-87

Malaria Eradication Programme

Slides Collected	:113939
Positive Case	: 1796
P. falciparum	: 773
API	: 2.1
ABER	: 13.6
SPR	: 1.5
SFR	: 0.6

TB Control Programme

Target of new cases	: 900
New cases detected	: 1588
Percentage Achievement	: 176.4

Leprosy Control Programme

Target of new cases	: -
New cases detected	: 35
Percentage Achievement	: -

Blindness Control Programme

Target of new cases	: 1200
New cases operated	: 623
Percentage Achievement	: 51.1

Guineaworm Eradication Programme

Total cases identified	: 1267
Total villages affected	: 531
Total PHC affected	: 6

Family Welfare & MCH Programme

Couple Protection Rate : 26.5

	Target	Achiev.	%
Sterln.	6900	5586	81.0
IUD	2600	2528	97.2
Nirodh	216000	358918	166.2
OP Cycle	5720	15470	270.4
TT (M)	13000	18363	141.3
DPT	15000	22293	148.6
OPV	15000	10519	70.1
BCG	15000	26330	175.5
Measles	10000	8470	84.7
Vit. A	28800	17062	59.2
Iron- (M)	17200	15464	148.0
Tabs(C)	17200	16444	95.6

JHALAWAR DISTRICT

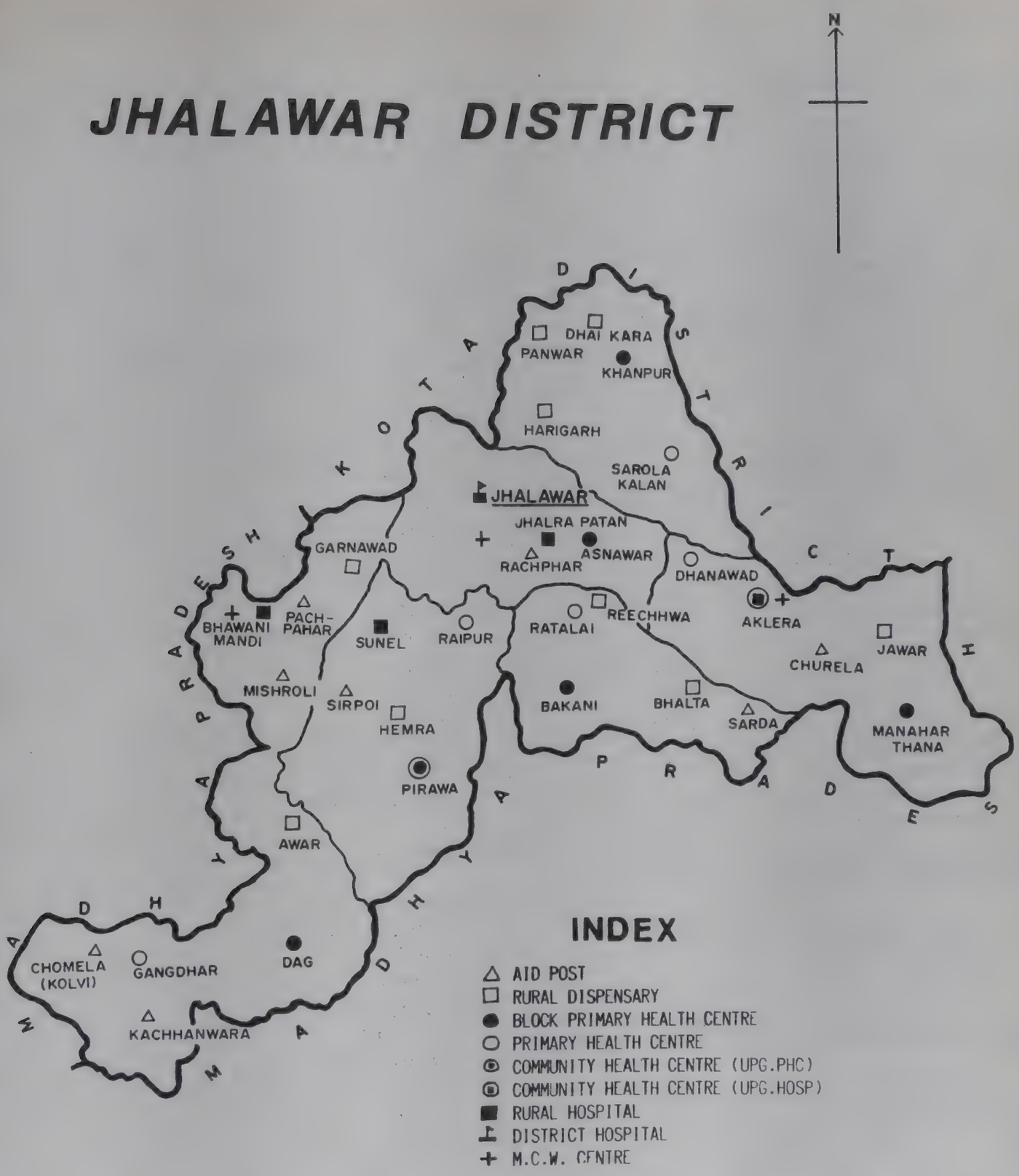

1163

COMMUNITY HEALTH CELL
47/1, (First Floor) St. Marks Road
Bangalore - 560 001.

Medical Institutions with Bed Strength in DISTRICT JHALAWAR

HOSPITAL (URBAN)

1. S.R. Hospital (150)
2. Zenana Hosp. (50)
3. T.B. Clinic (20)
4. Govt. Hosp. Sunel (20)
5. B.S.Hos.Jhalarapatan (20)
6. Kamruddin Hosp. Bhawanimandi (20)
7. Referral Hos. Aklera (30)

DISPENSARY (URBAN)

1. Police Disp.
2. Jail Dispensary
3. City Dispensary
4. E.S.I. Disp.Bhawanimandi

(RURAL)

1. Garmawad (2)
2. Jawar
3. Hemra (2)
4. Ratlai (6)
5. Bhalota (4)
6. Reenchawa
7. Panwar (2)
8. Harigarh
9. Dahikhera

MCW CENTRE (URBAN)

1. Bhawanimandi (8)
2. Jhalrapatan
3. Aklera

SUBSIDIARY HEALTH CENTRE

1. Thanawad
2. Gangdhar (6)

PHC

1. Asnawar (6)
2. Manohar Thana (6)
3. Ratlai (6)
4. Pirawa (30)
5. Raipur (6)
6. Dag (6)
7. Abar (6)
8. Bakani (6)
9. Khanpur (6)
10. Sarola Kalan (6)

AID POST (RURAL)

1. Pachpahar (2)
2. Mishroli (2)
3. Churelya
4. Sirpoi
5. Kachhnara (2)
6. Chomhela (2)
7. Sarda
8. Sarola Kalan (2)

BLOCK PHC WITH SUB-CENTRE

PHC PIRAWA

1. Harnawada Gaja
2. Sarli
3. Kadodiya
4. Kharya Kalan
5. Saloniya
6. Dharoniya
7. Deewal Khera
8. Osav
9. Unhel
10. Banor
11. Fatehgarh
12. Mageespur
13. Mathaniya

PHC DAG

1. Kundla
2. Luhariya
3. Bedla
4. Unhel
5. Dudhaliya
6. Karawan
7. Jamuniya
8. Kyasra
9. Dodi
10. Dokra
11. Ranayra
12. Paraliya
13. Rewan Gurari
14. Kestiya
15. Talawali
16. Vistuiya
17. Singhpur
18. Dhatooria
19. Harnawade
20. Madirpur
21. Tisai
22. Jagdishpura

23. Gurariakalan
24. Paraliya
25. Gurariyajhala
26. Chara
27. Rampura

PHC MANDHAR THANA

1. Lahas
2. Baneth
3. Banskheri
4. Ametha
5. Khatakheri
6. Methoon
5. Semli Hat
8. Mapasar
9. Lasooriya Shah
10. Anwal Hera
11. Khasya
12. Chandipur
13. Kaloo Kheri Kalan
14. Sorti
15. Chhan

PHC ASNAWAR

1. Donda
2. Kanwara
3. Guradiya Mana
4. Bhilwari
5. Mogra
6. Jhalawar Road
7. Gagron
8. Baori Khera
9. Durgpura
10. Sarod
11. Kalmandi Khurd
12. Barodiya
13. Anwali Kalan
14. Joona Khera

PHC KHANPUR

1. Taraj
2. Maraita
3. Dhanoda Kalan
4. Gadarwara Noorji
5. Bhagwanpura
6. Khandi
7. Jarga
8. Golana
9. Malanwas
10. Akawad Khurd
11. Sojpur
12. Jolpa

PHC BAKANI

1. Umariya
2. Bairagarh
3. Haripura
4. Garwara
5. Ghatoli
6. Baray
7. Gurad Khera
8. Deoli
9. Uchawada
10. Borband
11. Kushalpura
12. Uchawada

JHUNJHUNU District - At A Glance.

Area (Sq.kms.)	: 5928
Sub-divisions	: 3
Towns/Cities	: 14
Tehsils	: 5
Panchayat Samities	: 8
Gram Panchayats	: 245
Inhabited villages	: 689
Uninhabited villages	: 3
No. of villages according to the population	
< 200 : 17 200-499	: 143
500-1999 : 400 2000-4999	: 107
5000-9999 : 19 10000 +	: 3

Total Population 1981 Census : 1211583

	Rural	Urban	Total
Male	487753	131560	619313
Female	472563	119707	592270

Age Structure	Male (%)	Female (%)
0 - 4	14.5	14.2
5 - 14	31.5	29.5
15 - 44	38.2	40.0
45 +	15.0	16.3

Sex Ratio	: 956
Density of Population(/sq/km)	: 204
Decadal Variation (71-81) %	: 30.3
Scheduled Caste ('000)	: 130
Scheduled Tribe ('000)	: 16
Literacy Rate (%) Total	: 28.6
Male	: 45.0
Female	: 11.4

Med.Institutions		Med. Personnel	
Hospital	10	Sr. Specialist	2
Dispensary	29	Jr. Specialist	21
MCW Centre	9	Med. Off.(CAS)	85
Post Part.Cent.	5	Nurse/Compounder	202
Sub Hlth.Cent.	5	Hlth. Asstt. (M)	35
Prim Hlth.Cent.	8	Hlth. Asstt. (F)	17
Mini PHC	10	Hlth. Worker (M)	131
Sub Centre	153	Hlth. Worker (F)	212
Aid Post	7	VHG	354
ICDS Blocks	1		

Budget Allocation (Rs.In Lacs)

	1986-87	1987-88
Plan	17.6	20.2
Non-Plan	138.4	161.8
Total	156.0	182.0

Performance in National Health & Family Welfare Programme :1986-87

Malaria Eradication Programme

Slides Collected	: 67986
Positive Case	: 1516
P. falciparum	: 45
API	: 1.1
ABER	: 5.3
SPR	: 2.2
SFR	: 0.0

TB Control Programme

Target of new cases	: 2500
New cases detected	: 1333
% age Achievement	: 59.2

Leprosy Control Programme

Target of new cases	: 100
New cases detected	: 41
% age Achievement	: 41.0

Blindness Control Programme

Target of new cases	: 2800
New cases operated	: 3605
% age Achievement	: 128.7

Guineaworm Eradication Programme

Total cases identified	: Nil
Total villages affected	: Nil
Total PHC affected	: Nil

Family Welfare & MCH Programme

Couple Protection Rate : 29.8

	Target	Achiev.	%
Sterln.	10000	10024	100.2
IUD	4500	2108	46.8
Nirodh	345600	641664	185.7
OP Cycle	8970	9508	106.0
TT (M)	19000	11479	60.4
DPT	24000	20459	85.2
OPV	24000	15888	66.2
BCG	24000	28906	120.4
Measles	17000	6059	35.6
Vit. A	36600	6108	18.2
Iron- (M)	20200	7334	36.3
Tabs(C)	20200	6753	33.4

JHUNJHUNU DISTRICT

INDEX

- △ AID POST
- □ RURAL DISPENSARY
- ● BLOCK PRIMARY HEALTH CENTRE
- ○ PRIMARY HEALTH CENTRE
- ◉ COMMUNITY HEALTH CENTRE (UPG.PHC)
- ◉ COMMUNITY HEALTH CENTRE (UPG.HOSP)
- ■ RURAL HOSPITAL
- ⊥ DISTRICT HOSPITAL
- + M.C.W. CENTRE

Medical Institutions with Bed Strength in DISTRICT JHUNJHUNU

HOSPITAL (URBAN)

1.BDK Hospital (150)
2.Zenana Hospital (20)
3.T.B. Clinic (10)
4.Govt. Hos.Madawa (10)
5.Govt. Hosp.Bagar (20)
6.Govt. Hosp.Chirawa (25)
7.Govt. Hosp. Khetri (40)
8.Govt. Hosp. Nawalgarh. (20)

(RURAL)

1.Alsisar (16)
2.Bisau (50)

DISPENSARY (URBAN)

1.Police Dispensary (4)
2.Jail Dispensary
3.City Dispesary
4.Sati Mandir Disp.
5.Sub Jail Dispensary
6.Mukandgarh (6)

(RURAL)

1.Islampur (6)
2.Nooan (6)
3.Binjusar (6)
4.Kali Pahari
5.Udamandi (6)
6.Singhana (6)
7.Sanwlod
8.Chirana
9.Bhagera
10.Gothra
11.Deorod
12.Chandana (6)
13.Peepli (6)
14.Kakora (6)
15.Baragaon (6)
16.Chhapoli (6)
17.Mandawara (6)
18.Tamkor (6)
19.Babai (6)
20.Shimla (6)
21.Tyonda (6)
22.Sihor (6)
23.Ardawata (6)

MCW CENTRE (URBAN)

1.Nawalgarh (12)
2.Mukandgarh (8)
3.Chirawa (25)
4.Bissau (8)
5.Mandawa (6)
6.Baggar (6)

(RURAL)

1.Baragaon (6)
2.Malsisar (6)
3.Alsisar

SUBSIDIARY HEALTHCENTRE

1.Bharoo (6)
2.Parasrampura
3.Ardawata (6)
4.Ponkh (6)
5.Tiba Basai (6)

PHC

1.Bhadarwas (6)
2.Ludsar (6)
3.Gangyasar (6)
4.Buhana (6)
5.Sohli (6)
6.Khiror (6)
7.Sultana (6)
8.Bhodunda Kalan (6)
9.Surajgarh (6)
10.Kajara (6)
11.Udaipurwati (30)
12.Gudha Gorji (6)
13.Alsisar (6)
14.Mahansar (6)
15.Hetamsar (6)
16.Jasrapur (6)
17.Kuharwas (6)
18.Papurna (6)

AID POST (URBAN)

1.Kaloni (2)
2.Mandorala

(RURAL)

1.Kajlan
2.Barwa
3.Budaniya
4.Indrapura
5.Alsisar

BLOCK PHC WITH SC

PHC BHADARWAS

1.Doradas
2.Durana
3.Mahradasi
4.Ajari Kalan
5.Mahadurwas
6.Beebasar
7.Budana
8.Ajeetgarh
9.Bakra
10.Ajari Khurd
11.Devipura
12.Abusar
13.Dorasar
14.Churu Chatarpura
15.Samaspur
16.Purki Dhani
17.Morot
18.Bakra
19.Marigsar
20.Deogaon Nua
21.Rampura

PHC BHUANA

1.Kakra
2.Sanwlod
3.Muradpur
4.Pacheri Kalan
5.Kuharwas
6.Ghardana Khurd
7.Bhainsawat Kalan
8.Gadli
9.Kalwa
10.Santriya
11.Pathdoli
12.Thali
13.Palota
14.Dhaka Mandi
15.Pacheri Khurd
16.Ghasera
17.Khandwa
18.Badbar
19.Kalgaon
20.Shyampura
21.Bhirr
22.Doomli Khurd
23.Bhaloth
24.Palota

PHC JASRAPUR

1.Sephara Gunwar
2.Doodhwa
3.Dada Fatehpura
4.Barau
5.Madhogarh
6.Papurna
7.Basai
8.Mehara Jatoowas
9.Hardiya
10.Loyal
11.Sihor
12.Dalota
13.Besarda
14.Gramthali
15.Rampura
16.Bhagi Daka
17.Pacheri Khurd
18.Deota
19.Tateeja
20.Manana Khurd
21.Chirai
22.Beelwa
23.Rasoolpur
24.Bagor

PHC MAHANSAR

1.Nand
2.Hameeri Kalan
3.Gangyasar
4.Sirami
5.Dhanuri
6.Niradhanu
7.Jabasar
8.Khyali
9.Sonasar
10.Tanee
11.Lootoo
12.Chandwa
13.Hansasari

PHC UDAIPURWATI

1.Dhomora
2.Bajawa
3.Manaksara
4.Signor
5.Susura
6.Bamlawas
7.Dhau
8.Indrapura
9.Marai
10.Bhatiwar
11.Bhojgarh
12.Papra Chhaju Singh
13.Hukampura
14.Guda
15.Jodhpura
16.Teetanawara
17.Doomra
18.Bugala
19.Barwali
20.Nawalri
21.Birol
22.Hasilsar
23.Nithal
24.Ker
25.Jahaj
26.Pachlangi
27.Leekhwa
28.Kherla

PHC SURAJGARH

1.Bari
2.Baloda
3.Kirwana
4.Mahpalwas
5.Ghumansar Kalan
6.Kakora
7.Bangothri Kalan
8.Lotiya
9.Dhandhar
10.Dheendhwa Nichla
11.Dheendhwa Athoona
12.Parat
13.Jakhod
14.Adooka

PHC SULTANA

1.Mandrella
2.Chanala
3.Bakhtawarpura
4.Mohanpura
5.Dhatarwala
6.Narhar
7.Bhukana
8.Lamba
9.Bhobiya
10.Lodipura
11.Tigiyas
12.Padampura
13.Kayamsar
14.Bari
15.Dheendhwa

PHC KHIROR

1.Bay
2.Gothra
3.Parasrampura
4.Chirana
5.Dundlod
6.Kolsiya
7.Sotwara
8.Khandmasi
9.Jakhal
10.Bhagera
11.Jejusar
12.Kari
13.Basawa
14.Deagaon
15.Ranasar.

JODHPUR District - At A Glance.

Area (Sq.kms.)	:22850
Sub-divisions	: 2
Towns/Cities	: 4
Tehsils	: 6
Panchayat Samities	: 9
Gram Panchayats	: 245
Inhabited villages	: 2706
Uninhabited villages	: 1
No. of villages according to the population	
< 200 : 55 200-499	: 115
500-1999 : 361 2000-4999	: 248
5000-9999 : 23 10000 +	: 3

Total Population 1981 Census : 1667791

	Rural	Urban	Total
Male	564220	309311	873531
Female	523726	270534	794260

Age Structure	Male (%)	Female (%)
0 - 4	13.5	14.6
5 - 14	28.0	28.2
15 - 44	43.8	41.7
45 +	14.7	15.5

Sex Ratio	: 909
Density of Population(/sq/km)	: 73
Decadal Variation (71-81) %	: 44.8
Scheduled Caste ('000)	: 155
Scheduled Tribe ('000)	: 24
Literacy Rate (%) Total	: 26.6
Male	: 37.7
Female	: 14.4

Med.Institutions		Med. Personnel	
Hospital	13	Sr. Specialist	-
Dispensary	32	Jr. Specialist	23
MCW Centre	4	Med. Off.(CAS)	98
Post Part.Cent.	4	Nurse/Compounder	485
Sub Hlth.Cent.	5	Hlth. Asstt. (M)	34
Prim Hlth.Cent.	9	Hlth. Asstt. (F)	20
Mini PHC	14	Hlth. Worker (M)	175
Sub Centre	231	Hlth. Worker (F)	293
Aid Post	18	VHG	669
ICDS Blocks	2		

Budget Allocation (Rs.In Lacs)

	1986-87	1987-88
Plan	80.6	74.3
Non-Plan	138.8	174.0
Total	219.4	248.3

Performance in National Health & Family Welfare Programme:1986-87

Malaria Eradication Programme

Slides Collected	:102314
Positive Case	: 1034
P. falciparum	: 117
API	: 0.7
ABER	: 6.0
SPR	: 1.0
SFR	: 0.1

TB Control Programme

Target of new cases	: 1350
New cases detected	: 1877
Percentage Achievement	: 83.4

Leprosy Control Programme

Target of new cases	: 40
New cases detected	: 113
Percentage Achievement	: 285.0

Blindness Control Programme

Target of new cases	: 3500
New cases operated	: 2586
Percentage Achievement	: 73.8

Guineaworm Eradication Programme

Total cases identified	: 179
Total villages affected	: 196
Total PHC affected	: 9

Family Welfare & MCH Programme

Couple Protection Rate : 24.7

	Target	Achiev.	%
Sterln.	15800	8058	51.0
IUD	6400	6502	101.6
Nirodh	540000	1176175	217.8
OP Cycle	13910	20416	146.7
TT (M)	55000	55100	100.1
DPT	40000	40500	101.3
OPV	40000	40600	101.5
BCG	40000	30000	75.0
Measles	28000	29000	103.6
Vit. A	39400	38589	97.9
Iron- (M)	23700	49359	208.3
Tabs(C)	23700	46270	195.2

JODHPUR DISTRICT

INDEX

- △ AID POST
- □ RURAL DISPENSARY
- ● BLOCK PRIMARY HEALTH CENTRE
- ○ PRIMARY HEALTH CENTRE
- ⊙ COMMUNITY HEALTH CENTRE (UPG.PHC)
- ⊙ COMMUNITY HEALTH CENTRE (UPG.HOSP)
- ■ RURAL HOSPITAL
- ⊥ DISTRICT HOSPITAL
- + M.C.W. CENTRE

Medical Institutions with Bed Strength in DISTRICT JODHPUR

HOSPITAL (URBAN)

1. M.G. Hosp. (601)
2. Umaid Hosp. (330)
3. K.N.T.B.Hosp. (150)
4. Mental Hosp. (85)
5. Leper Asylum Hosp. (55)
6. Isolation Hosp. (18)
7. Central Jail Hosp. (18)
8. Chopasni Hosp. (17)
9. Govt. Hosp.Phalodi (50)
10. Referral Hosp.Bilara (30)
11. Govt.Set.Hosp.Pavta (50)
12. New Teaching Hosp. (98)

(RURAL)

1. Govt. Hosp.Borunda (12)

DISPENSARY (URBAN)

1. College Dispensary
2. Housen Dispensary
3. Jaswant Female Disp.
4. Nochokia Dispensary
5. Mahamandir Dispensary
6. Resident Dispensary
7. 6th RAC Dispensary
8. Police Dispensary (9)
9. Chandpol Dispensary
10. T.B. Clinic
11. E.S.I. No. 1
12. E.S.I. No. 2
13. Paota Dispensary
14. Sursagar Dispensary
15. Mandor Dispensary
16. Nagori Gate Disp.
17. Partap Nagar Disp.
18. ESI Dispensary No.3

(RURAL)

1. Agolai
2. Birai
3. Lohawat
4. Lordiya
5. Khara
6. Jhanwar
7. Bhatenda (2)
8. Baroo
9. Kelansar
10. Baori
11. Khariya
12. Tinwari
13. Gangani
14. Bara Kala

MCW (URBAN)

1. Bilara (6)
2. Phalodi
3. Piparcity (2)
4. Jodhpur-Chandpol (6)

SUBSIDIARY HEALTH CENTRE

1. Setrawa (6)
2. Tena
3. Chamu
4. Bala (6)
5. Asop

PHC

1. Somasar (6)
2. Shergarh (11)
3. Sointara (6)
4. Balesar (50)
5. Ketoo Kalan (6)
6. Nathrau (6)
7. Peelwa (6)
8. Chodi (6)
9. Banar (6)
10. Bisalpur (6)
11. Salwa Kalan (6)
12. Salawas (6)
13. Satlana (6)
14. Dhawa (6)
15. Bap (6)
16. Jamba (6)
17. Pipar City (30)
18. Khejarla (6)
19. Mathaiya (6)
20. Panari Kala (6)
21. Dawara (6)
22. Bhopalgarh (6)
23. Khangta (6)

AID POST (URBAN)

1. Mansurya Colony
2. Kalabari
3. Vadwasia
4. Udaimandir
5. Ratanade

(RURAL)

1. Chordiya
2. Khirjan Khas
3. Chand Sama
4. Basarli
5. Belwa
6. Denok
7. Feench
8. Malar
9. Artiakalan
10. Lamba
11. Kheraga
12. Raimal Wara
13. Hariyadhana

BLOCK PHC WITH S

PHC BHOPALGARH

1. Piparoad
2. Gajsinghpura
3. Khariya Khangar
4. Budkiya
5. Rajlani
6. Kuri
7. Hingoli
8. Surapura Khurd
9. Mageriya
10. Khawaspura
11. Bhoondaa
12. Kheri Salwa
13. Ratkudiya
14. Hiradesar
15. Palri Ranawata
16. Kuri
17. Satheen
18. Ustara
19. Phopalgarh

PHC SALWAS

1. Palasni
2. Badiya
3. Gurha Bishnoiy
4. Dhawa
5. Bhatanda
6. Birami
7. Kakelao
8. Doli
9. Satlana
10. Jhalamand
11. Daibara
12. Loonawas Khara
13. Kharabera Puro
14. Boranada
15. Roheecha Kalan
16. Pal
17. Cheecharli
18. Janadesar
19. Loonawas
20. Looni
21. Khinchiya
22. Deekali
23. Deibara Kheenc
24. Loonawas Khara
25. Sudala
26. Sikarpura

PHC PIPAR CITY

1. Khejarala
2. Bala
3. Hariyada
4. Madliya

5.Bhavi
6.Kaparda
7.Chandelao
8.Tilwasani
9.Boyal
0.Mundiya
1.Ramasani
2.Hoongaon Khurd
3.Malkosni
4.Barna
5.Patel Nagar
6.Chirdhani
7.Kala Una
8.Ramasani
9.Uchiyada

HC SOMESAR

1.Saibai
2.Sointare
3.Kalau
4.Asarlai
5.Sai
6.Gadha
7.Bhoogra
8.Jethaniya
9.Dasaniya
0.Sagran
1.Kanodiya Mahasingh
2.Lalpura
3.Burkiya
4.Solankiya Tala
5.Kanodiya Mahasingh
6.Bhandu Charni
7.Raisar
8.Chaba
9.Utwaliya
0.Khirjan Phasingh
1.Khirjan Asa
2.Chordiya
3.Chand Sama
4.Tena
5.Sentrawa
6.Sagran
7.Siyanda
8.Chand Sama
9.Jati Bhandu

HC NANER

1.Balwa Kalan
2.Manaklas
3.Chawanda
4.Soorpura
5.Khatiyasani
6.Nandra Kalan
7.Suthala
8.Rood Kali
9.Daikara
10.Narwa Khichiyana
11.Puniya Ki Payaoo
12.Choukha
13.Roheecha Kala
14.Vimalpura
15.Charan Bhakar
16.Soorpura
17.Baroori
18.Roodkali
19.Pal
20.Chawanda
21.Peethawas
22.Sihnari

PHC BAP

1.Cheemana
2.Tapu
3.Baroo
4.Kansingh Ke Seer
5.Champpasar
6.Sihra
7.Naneu
8.Boogdi
9.Reen
10.Udat
11.Jaisala
12.Kanasar
13.Ghantiyali
14.Hindal-Gol
15.Jaisala
16.Boogdi
17.Chakhoo
18.Kanasar

PHC MATHANIYA

1.Tapoo
2.Cherai
3.Nandiya Khurd
4.Panditji Ki Dhani
5.Baori
6.Bheekam Kor
7.Pali
8.Bhatora
9.Newra
10.Malunga
11.Bucheti
12.Bhainser Chawandiyali
13.Beej Bariya
14.Bapini
15.Parasala
16.Nadiya Kalan
17.Khetasar
18.Anwaa
19.Khabra Kala
20.Lawere Kalan
21.Netra
22.Soyla
23.Bhawad
24.Poonasar
25.Chadrakh
26.Samrau
27.Bhar
28.Naser
29.Jakhan
30.Ghewra
31.Dhob
32.Malunga
33.Birai
34.Lawera Khurd
35.Rampuriya Bhatiya
36.Balukha
37.Tinwari
38.Dhanari Kala
39.Dabri
40.Keenjri
41.Matora

PHC BALESAR

1.Hepadera
2.Lodta Achlawata
3.Utambar
4.Sekhala
5.Dhadhaniya
6.Dera
7.Bastawa
8.Kui
9.Dewatoo
10.Kui Jodha
11.Dugar
12.Khudiyala
13.Suberi
14.Tolesar Charnan
15.Deriya
16.Gilakor
17.Lodta Hiradasot
18.Chanchalwa
19.Nimbon Ka Gaon
20.Doodabera
21.Lawaran
22.Sukhmandla
23.Belwa
24.Katoo Kalan
25.Sukhmandla
26.Deriya
27.Lawaran
28.Gopalsar

PHC **PEELWA**

1.Kheechan
2.Kundal
3.Ranisar
4.Begti Kalan
5.Jalore
6.Sanwreej
7.Mokheri
8.Moriya
9.Shetan Singh Nagar
10.RCP Colony
11.Bheeyasar
12.Dayakor
13.Kerla
14.Pariyal
15.Aau
16.Bhojasar
17.Beethri
18.Madlakalan
19.Bheeyasar
20.Phalodiya (Tia Lambudar)
21.Rawra
22.Dayakor
23.Baori
24.Lordiya
25.Baroo
26.Deok
27.Suwai
28.Rohina
29.Aau.

KOTA District - At A Glance.

Area (Sq.kms.)	:12436
Sub-divisions	: 5
Towns/Cities	: 11
Tehsils	: 12
Panchayat Samities	: 12
Gram Panchayats	: 296
Inhabited villages	: 1901
Uninhabited villages	: 240
No. of villages according to the population	
< 200 : 452 200-499	: 753
500-1999 : 630 2000-4999	: 60
5000-9999 : 6 10000 +	: -

Total Population 1981 Census : 1559784

	Rural	Urban	Total
Male	557407	268901	826308
Female	504283	229193	733476

Age Structure	Male (%)	Female (%)
0 - 4	13.4	14.6
5 - 14	27.4	27.5
15 - 44	43.2	41.9
45 +	16.0	16.0

Sex Ratio	: 888
Density of Population(/sq/km)	: 125
Decadal Variation (71-81) %	: 36.5
Scheduled Caste ('000)	: 207
Scheduled Tribe ('000)	: 166
Literacy Rate (%) Total	: 32.5
Male	: 45.9
Female	: 17.3

Med.Institutions		Med. Personnel	
Hospital	7	Sr. Specialist	14
Dispensary	36	Jr. Specialist	38
MCW Centre	1	Med. Off.(CAS)	121
Post Part.Cent.	4	Nurse/Compounder	279
Sub Hlth.Cent.	1	Hlth. Asstt. (M)	44
Prim Hlth.Cent.	12	Hlth. Asstt. (F)	22
Mini PHC	6	Hlth. Worker (M)	165
Sub Centre	238	Hlth. Worker (F)	183
Aid Post	19	VHG	286
ICDS Blocks	4		

Budget Allocation (Rs.In Lacs)

	1986-87	1987-88
Plan	55.9	40.5
Non-Plan	300.0	306.9
Total	355.9	347.4

Performance in National Health & Family Welfare Programme:1986-87

Malaria Eradication Programme

Slides Collected	:171305
Positive Case	: 2968
P. falciparum	: 1065
API	: 1.8
ABER	: 10.6
SPR	: 1.7
SFR	: 0.6

TB Control Programme

Target of new cases	: 2000
New cases detected	: 1299
Percentage Achievement	: 64.6

Leprosy Control Programme

Target of new cases	: 60
New cases detected	: 19
Percentage Achievement	: 31.6

Blindness Control Programme

Target of new cases	: 2500
New cases operated	: 2651
Percentage Achievement	: 106.0

Guineaworm Eradication Programme

Total cases identified	: 51
Total villages affected	: 171
Total PHC affected	: 8

Family Welfare & MCH Programme

Couple Protection Rate : 25.9

	Target	Achiev.	%
Sterln.	15000	8626	57.5
IUD	6000	6017	100.3
Nirodh	504000	661045	131.2
OP Cycle	13000	16730	128.6
TT (M)	51000	44459	87.2
DPT	39000	44374	113.8
OPV	39000	43459	111.4
BCG	39000	37732	96.7
Measles	27000	39488	146.3
Vit. A	48000	27756	57.8
Iron- (M)	28800	33235	115.4
Tabs(C)	28800	29155	101.2

KOTA DISTRICT

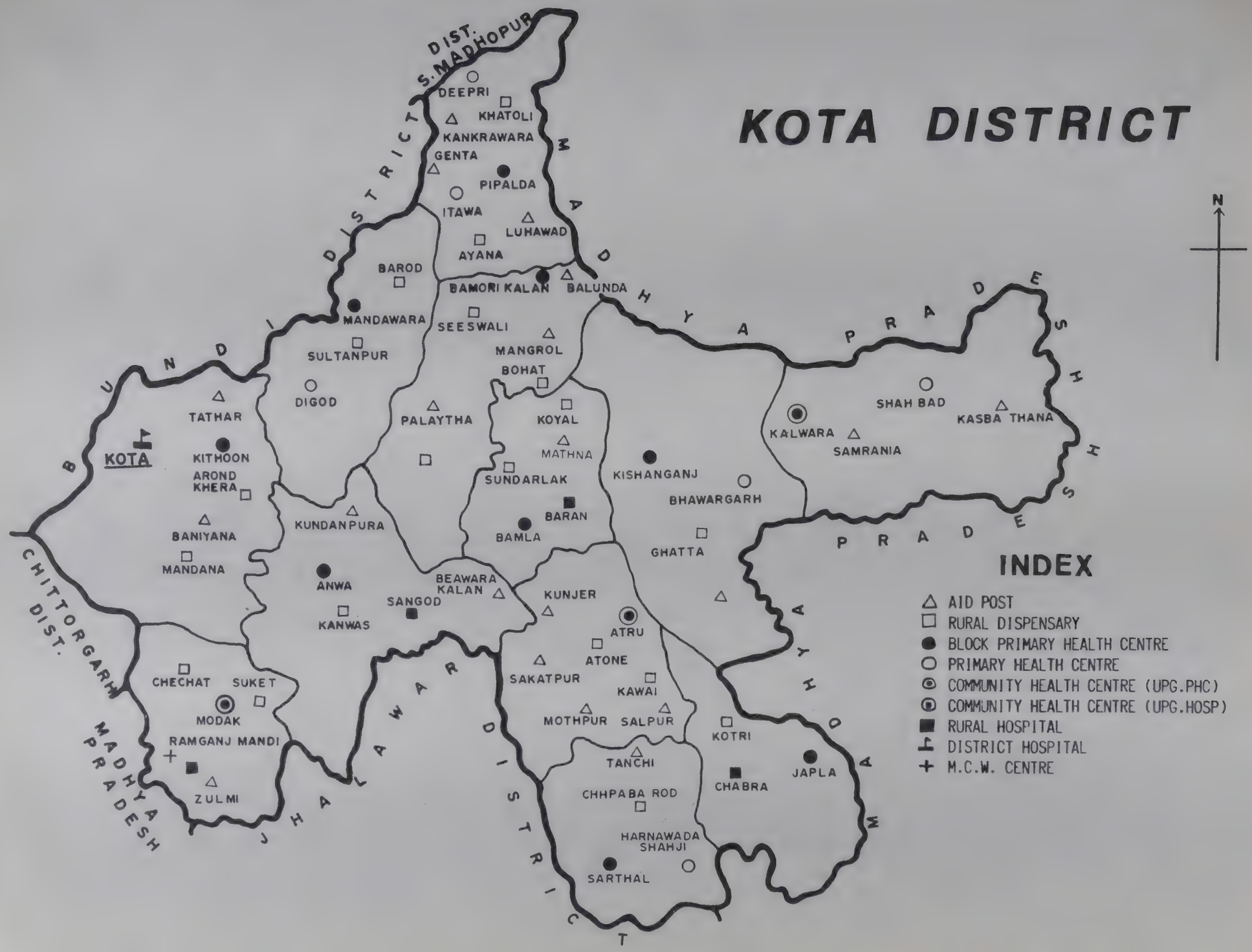

Medical Institutions with Bed Strength in DISTRICT KOTA

HOSPITAL (URBAN)

1. M.B.S. Hospital (500)
2. Jaykaylon Hosp. (100)
3. Jail Hospital (13)
4. T.B. Clinic (20)
5. E.S.I. Hospital (60)
6. Govt. Hosp. Baran (100)
7. Govt. Hosp. Chhabra (20)

DISPENSARY (URBAN)

1. Govt. Disp. Rampura
2. Govt. Disp. Surajpole
3. Govt. Disp. Chhawani
4. Govt. Disp. Bhimganj Mandi
5. Govt. Disp. Patenpole
6. Govt. Disp. Dada Bari
7. Police Disp. (5)
8. E.S.I. Disp. No. 1
9. E.S.I. Disp. No. 2
10. E.S.I. Disp. No. 3
11. E.S.I. Disp. No. 4
12. 5th Bt. RAC Disp.
13. Vigyan Nagar Disp. (2)
14. Ramganj Mandi Disp. (6)
15. Chipa Barod (6)
16. City Disp. Baran
17. Sangod (6)
18. Anta (4)
19. Mangrol (4)
20. E.S.I. Disp. Dharamlanasar.

(RURAL)

1. Arandra Khera
2. Seeswali
3. Koyla
4. Sunder Lake
5. Atoon (4)
6. Kawai
7. Ghata Ghati (6)
8. Chachat (4)
9. Suket
10. Kotri
11. Kanwas
12. Sultanpura (2)
13. Barod
14. Khatoli
15. Ayana
16. Bohat

MCW CENTRE (URBAN)

1. Ramganj Mandki (8)

SUBSIDIARY HEALTH CENTRE

1. Bhanwargarh

PHC

1. Kaithun (6)
2. Mandana (6)
3. Bamori Kalan (6)
4. Bamla (6)
5. Atru (30)
6. Kilwara (30)
7. Shahbad (6)
8. Kishanganj (10)
9. Sarthal (6)
10. Harnawada Shahji (6)
11. Modak (30)
12. Jaipla (6)
13. Mandawara (6)
14. Anwa (6)
15. Digod (6)
16. Pipalda (6)
17. Itawa (6)
18. Dheepri (6)

AID POST (RURAL)

1. Baniyani
2. Tather
3. Palayiha
4. Bilandi
5. Mathna
6. Salpura
7. Mothpur
8. Kunjed
9. Sakatpur
10. Thana Kasba
11. Samraiya
12. Nahargarh
13. Tancha
14. Tulmi
15. Kundapur
16. Beawar Kalan
17. Genta
18. Luhawad
19. Kakrawada

BLOCK PHC WITH SC

PHC AWAN

1. Dhoolet
2. Moikalan
3. Deoli
4. Kishanpura
5. Shyampura
6. Khajoori
7. Sawan Bhadon
8. Dara Station
9. Hingoniya
10. Kurar
11. Vinod Khurd
12. Amli
13. Baloohara
14. Mamor
15. Heengi
16. Guratya
17. Dhoti
18. Mandap
19. Khariya
20. Kamolar
21. Rajgarh

PHC ATRU

1. Katawar
2. Sahrod
3. Adandi
4. Chhajawa
5. Badora
6. Piplod
7. Patna
8. Antana
9. Rahlai
10. Kaotiya
11. Dilod Hathi
12. Moosai Goojaran
13. Neemoda
14. Marmatalab
15. Chardana
16. Nanawata
17. Shergarh
18. Kundi
19. Khuri

PHC KAITHOON

1. Baniyani
2. Kasar
3. Chandresal
4. Arand Khera
5. Borawas
6. Kalya Kheri
7. Bhawasa
8. Rangpur
9. Khera Rasoolpur

10.Manas Gaon
11.Girdharpura
12.Galana
13.Dhakar Kheri
14.Madaliya
15.Bhanwariya
16.Dolya
17.Jhalipura
18.Kishanpura Takiya

PHC JEPLA

1.Kadaliya Nohar
2.Bhilwari
3.Kotri
4.Teetar Kheri
5.Kotdapar
6.Hanaheri
7.Googoar
8.Babcha
9.Subhakheri
10.Dilod
11.Madan Khera
12.Reenjha
13.Kadaiya Mohar
14.Chahoda
15.Jhar Kheri
16.Nipaniya
17.Budapahar
18.Khakra

PHC BAMLA

1.Fatehpur
2.Koylia
3.Bahawada
4.Badan
5.Sundalak
6.Mathna
7.Ratawad
8.Borda
9.Mathna
10.Iklera
11.Nareda
12.Barana
13.Tulsan
14.Pathera
15.Thoonsra
16.Fatehpur
17.Patunda

PHC KISHAGANJ

1.Ramgarh
2.Garda
3.Jalwara
4.Belawan
5.Chhinod
6.Rampuriya
7.Digodpar
8.Misai
9.Karwari Kalan
10.Bajranggarh
11.Asnawar
12.Chhatraganj
13.Kherli
14.Asnawar
15.Naya Gaon
16.Brijnagar
17.Barooni
18.Gobarcha

PHC KELWARA

1.Deori
2.Rajpur
3.Semli Phatak
4.Mahodra
5.Mundiyar
6.Kasba Nonera
7.Agar
8.Beel Khera Dang
9.Peepal Kheri
10.Bamangawan
11.Khanda Sahrol
12.Kushyara
13.Agar
14.Khiriya

PHC MANDAWARA

1.Nimoda
2.Kalyanpura
3.Seemalya
4.Morana
5.Bamori
6.Kotra Deepsingh
7.Lakh Saneeja
8.Notara
9.Peepalda Kalan
10.Relgaon
11.Takarwara
12.Khairoola
13.Kherli Tawaran
14.Kodsuwan
15.Amarpura
16.Jhargaon
17.Bhada Hera
18.Madanpura
19.Banthiya
20.Jakhdond
21.Doogaraja
22.Budhadeet

PHC MODAK

1.Khera Rudha
2.Goyada
3.Undwa
4.Reachhariya
5.Salera Kalan
6.Satal Khera
7.Neemach
8.Kumbhkot
9.Madanpura
10.Dheroopura
11.Kherli
12.Peepa Kheri
13.Dharnawad
14.Deoli Khurd
15.Ghatoli
16.Manoharpura
17.Kookara Kalan
18.Saharawada
19.Malar Khurd
20.Manpura
21.Gadiya
22.Deoli Kalan
23.Hathiya Kheri
24.Barodiya Kalan
25.Alod

PHC BAMORI KALAN

1.Mirzapur
2.Baladra
3.Pachhel Kalan
4.Mal Vamori
5.Bargaon
6.Sorsan
7.Bijora
8.Patoonda
9.Bhojya Kheri
10.Isharpura
11.Bamoolya Mataji
12.Mau
13.Kachri
14.Tisaya
15 Natwara
16.Sorkhand Kalan
17.Jarela
18.Bohat
19.Raithal
20.Barwa

PHC SARTHAL

1.Mokhampura
2.Banjari
3.Rai
4.Bamori Ghata
5.Gordhanpura
6.Sahjanpur
7.Dholam
8.Goad Jagira
9.Jhanjhani
10.Khajooriya
11.Gagchana
12.Peepalhera
13.Kalpa
14.Nal Kheri
15.Amlawadan
16.Baday
17.Ajnawar
18.Setkolu
19.Bilendi

PHC PIPALDA

1.Neemola
2.Ganeshgaj
3.Ayana
4.Talab
5.Genta
6.Karwar
7.Binayaka
8.Durjanpura
9.Bagli
10.Jaloda
11.Seenota
12.Laxmipura
13.Neemsara
14.Balupa
15.Kali
16.Dungarli
17.Peepalda
18.Kakrawada
19.Bamboolya
20.Naunera
21.Chhapol
22.Japari
23.Balwan
24.Khodiya
25.Sumarganj
26.Babai
27.Andhora

NAGAUR District - At A Glance.

Area (Sq.kms.)	:17718
Sub-divisions	: 4
Towns/Cities	: 10
Tehsils	: 8
Panchayat Samities	: 11
Gram Panchayats	: 358
Inhabited villages	: 1223
Uninhabited villages	: 26
No. of villages according to the population	
< 200 : 112 200-499	: 240
500-1999 : 716 2000-4999	: 132
5000-9999 : 20 10000 +	: 3

Total Population 1981 Census : 1628669

	Rural	Urban	Total
Male	708084	123901	831985
Female	683508	113176	796684

Age Structure	Male (%)	Female (%)
0 - 4	13.8	13.8
5 - 14	30.3	28.5
15 - 44	40.0	40.7
45 +	15.9	17.0

Sex Ratio	: 958
Density of Population(/sq/km)	: 92
Decadal Variation (71-81) %	: 29.0
Scheduled Caste ('000)	: 221
Scheduled Tribe ('000)	: 2
Literacy Rate (%) Total	: 19.3
Male	: 31.1
Female	: 7.1

Med.Institutions		Med. Personnel	
Hospital	9	Sr. Specialist	2
Dispensary	27	Jr. Specialist	32
MCW Centre	7	Med. Off.(CAS)	88
Post Part.Cent.	4	Nurse/Compounder	206
Sub Hlth.Cent.	3	Hlth. Asstt. (M)	53
Prim Hlth.Cent.	11	Hlth. Asstt. (F)	19
Mini PHC	14	Hlth. Worker (M)	162
Sub Centre	240	Hlth. Worker (F)	318
Aid Post	13	VHG	482
ICDS Blocks	1		

Budget Allocation (Rs.In Lacs)

	1986-87	1987-88
Plan	49.7	46.5
Non-Plan	158.2	176.7
Total	207.9	223.2

Performance in National Health & Family Welfare Programme:1986-87

Malaria Eradication Programme

Slides Collected	:201131
Positive Case	: 269
P. falciparum	: 4
API	: 0.1
ABER	: 11.8
SPR	: 0.1
SFR	: 0.0

TB Control Programme

Target of new cases	: 2250
New cases detected	: 2257
Percentage Achievement	: 100.3

Leprosy Control Programme

Target of new cases	: 300
New cases detected	: 213
Percentage Achievement	: 71.0

Blindness Control Programme

Target of new cases	: 4100
New cases operated	: 3991
Percentage Achievement	: 97.3

Guineaworm Eradication Programme

Total cases identified	: 32
Total villages affected	: 203
Total PHC affected	: 10

Family Welfare & MCH Programme

Couple Protection Rate : 24.6

	Target	Achiev.	%
Sterln.	12800	8816	68.9
IUD	5400	7098	131.4
Nirodh	453600	879750	193.9
OP Cycle	11700	27100	231.6
TT (M)	26000	19448	24.8
DPT	32000	38851	121.4
OPV	32000	33312	104.1
BCG	32000	29022	90.7
Measles	22000	18722	85.1
Vit. A	47000	21678	46.1
Iron- (M)	28300	42486	150.1
Tabs(C)	28300	33102	117.0

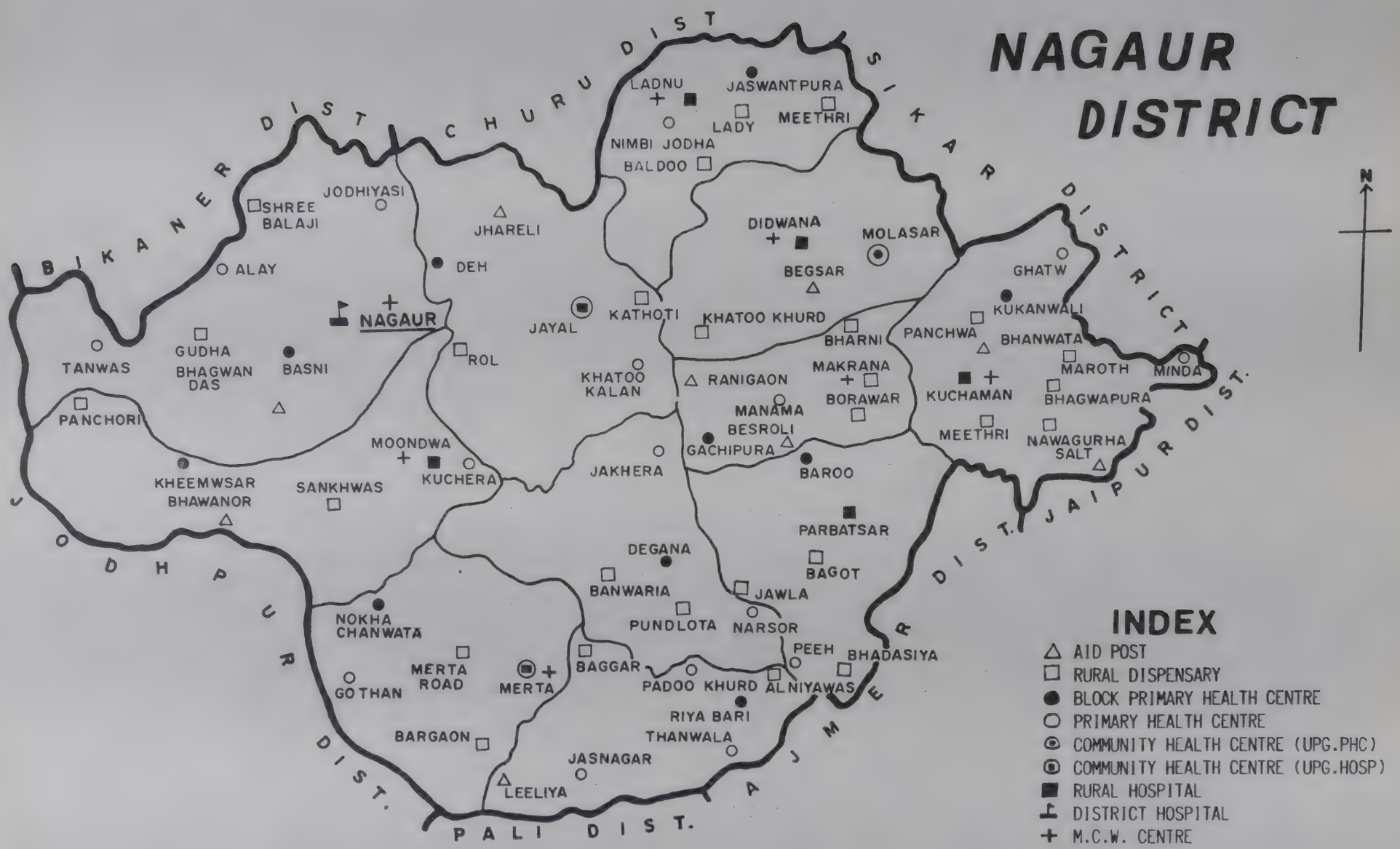
NAGAUR DISTRICT
N
BIKANER DIST
CHURU DIST
SIKAR DISTRICT
JAIPUR DIST.
AJMER DIST.
PALI DIST.
JODHPUR DIST.
LADNU
JASWANTPURA
LADY
MEETHRI
NIMBI JODHA
BALDOO
JODHIYASI
SHREE BALAJI
JHARELI
DIDWANA
MOLASAR
ALAY
DEH
BEGSAR
GHATW
NAGAUR
JAYAL
KATHOTI
KHATOO KHURD
KUKANWALI
PANCHWA
BHANWATA
TANWAS
GUDHA BHAGWAN DAS
BASNI
ROL
BHARNI
MAKRANA
MAROTH
MINDA
KHATOO KALAN
RANIGAON
BORAWAR
KUCHAMAN
BHAGWAPURA
PANCHORI
MANAMA
BESROLI
MEETHRI
NAWAGURHA SALT
MOONDWA
GACHIPURA
KHEEMWSAR BHAWANOR
SANKHWAS
KUCHERA
JAKHERA
BAROO
PARBATSAR
DEGANA
BAGOT
BANWARIA
JAWLA
NOKHA CHANWATA
PUNDLOTA
NARSOR
PEEH
BHADASIYA
MERTA ROAD
BAGGAR
GOTHAN
MERTA
PADOO KHURD
ALNIYAWAS
RIYA BARI
BARGAON
THANWALA
JASNAGAR
LEELIYA
INDEX
AID POST
RURAL DISPENSARY
BLOCK PRIMARY HEALTH CENTRE
PRIMARY HEALTH CENTRE
COMMUNITY HEALTH CENTRE (UPG.PHC)
COMMUNITY HEALTH CENTRE (UPG.HOSP)
RURAL HOSPITAL
DISTRICT HOSPITAL
M.C.W. CENTRE

Medical Institutions with Bed Strength in DISTRICT NAGAUR

HOSPITAL (URBAN)

1.Govt.Hospital (150)
2.T.B. Clinic (20)
3.Govt. Hospital Mundawa (12)
4.Govt. Hospital Ladnu (50)
5.Govt. Eye Hosp. Ladnu (20)
6.Referral Hosp. Mertacity (30)
7.Govt. Hosp. Deedwana (100)
8.Govt.Hosp. Kuchamanncity (20)
9.Govt. Hosp. Parbatsar (50)

DISPENSARY (URBAN)

1.Police Dispensary
2.Govt. Dispensary
3.Govt. Disp.Nawa (9)
4.Govt. Disp.Makrana(9)

(RURAL)

1.Sri Balaji
2.Gudha Bhagwandas
3.Panchodi
4.Sankwas
5.Merta Road
6.Baggar
7.Alniyawas
8.Banwarla
9.Pundlota
10.Borawad
11.Bharsia
12.Jawala
13.Bagot
14.Bhagwanpura (6)
15.Maroth (4)
16.Panchwa
17.Mithadi
18.Chhoti Khatu (6)
19.Mithari
20.Ledi
21.Baldoo
22.Kathoti (1)
23.Role

MCW CENTRE (URBAN)

1.Makrana (6)
2.Kuchamanacity (6)
3.Nagaur (6)
4.Mertacity (6)
5.Ladnu (6)
6.Mundwa (6)
7.Deedwana (6)

SUBSIDIARY HEALTH CENTRE

1.Kuchara (6)
2.Thanwala
3.Jayal (30

PHC

1.Basni (9)
2.Jodhiyasi (6)
3.Tantwas (6)
4.Alay (6)
5.Seevsar (9)
6.Nokha Chandawata (9)
7.Jasnagar (6)
8.Gothan (6)
9.Rayan Bari (9)
10.Padu Khurd (6)
11.Degana (9)
12.Harsor (6)
13.Jakhera (6)
14.Gachhipura (9)
15.Manana (6)
16.Badoo (9)
17.Peeh (6)
18.Kunkunwali (9)
19.Ghatwa (6)
20.Minda (6)
21.Maulasar (30)
22.Jaswantgarh (9)
23.Nimbi Jodha (6)
24.Deh (9)
25.Khatoo Kalan (6)

AID POST (RURAL)

1.Sinod
2.Liliyan
3.Jasnagar
4.Ren
5.Besroli
6.Ranigaon
7.Ghatwa
8.Gudhasalt
9.Bhanwata
10.Begsar
11.Nimbi Jodhan
12.Jhodeli

BLOCK PHC WITH SC

PHC GACHHIPURA

1.Bajoli
2.Ramsiya
3.Kalwa
4.Safed Badi
5.Gelasar
6.Nimbari
7.Indokha
8.Meda Kalan
9.Gigaliya
10.Bhichawa
11.Chawandiya
12.Kudasa

PHC KHINVSAR

1.Asawari
2.Gowankalan
3.Khajwana
4.Berathal
5.Kadloo
6.Palri Jodha
7.Daderan
8.Kurshi
9.Bhanpura
10.Manakpur
11.Beerloka
12.Diyawadi
13.Mundiya
14.Inana
15.Gwaloo
16.Nagri
17.Roon
18.Panchla Sidha

PHC BADOO

1.Bhakri
2.Gangwa
3.Jhalra
4.Rid
5.Dhadhota
6.Bhadwa
7.Gular

8.Janjeela
9.Mayapur
10.Neniya
11.Bassi
12.Parbal
13.Narnel
14.Sirabar
15.Modi Khurd
16.Peeh
17.Khanpur
18.Radbiyad
19.Rohandi
20.Biloo
21.Itawa Bamaniya
22.Bhiya Kalan
23.Barwala
24.Khokhar
25.Bidiyad
26.Jatawas
27.Mehgaon
28.Mangalana
29.Reelwa

PHC MOLASAR
1.Dhankoli
2.Rukelaya
3.Peedwa
4.Sudarsan
5.Sardi
6.Nimbikalan
7.Singhana
8.Dindarpura
9.Singrawat Kalan
10.Payli
11.Kalwani
12.Singrawat
13.Baori
14.Khakholi
15.Sarekh
16.Noowa
17.Agonta
18.Kairap
19.Khichala
20.Mandookra
21.Khunkhuna
22.Bari Khurd
23.Daulatpura
24.Akhoda
25.Khariya

PHC JASWATNAGAR
1.Bharnawa
2.Ratau
3.Rodoo
4.Chandrai
5.Sardi
6.Malgaon
7.Dheegsari
8.Seenwa
9.Minthogirodha
10.Dhyawa
11.Phirwasi
12.Reengan
13.Kusumbi Alipur
14.Bakhri
15.Odeet

PHC NOKHA

1.Mokala
2.Ren
3.Kurdaya
4.Daba
5.Riya Shyamdas
6.Khakharki
7.Jaroda
8.Talanpur
9.Chapri Khurd
10.Pol Chandwata
11.Lambajatan
12.Kheduli
13.Dangawas
14.Gagarana
15.Poondloo

PHC RIYA
1.Lamboli
2.Bharunda
3.Ladpura
4.Medas
5.Modikala
6.Dhanipura
7.Dangawas
8.Soodpar
9.Basni
10.Dhadhalas
11.Sarniyala
12.Chawadiya
13.Jatabas
14.Morriyana
15.Nimbola
16.Koth
17.Siradhana
18.Gemliyas
19.Ladwa
20.Barayli
21.Padoo Kalan
22.Dodiyana
23.Kaliyasana
24.Jhintiya

PHC DEH
1.Borwa
2.Siyala
3.Dugastau
4.Peendiya
5.Jalniyasar
6.Ratanga
7.Rotoo
8.Janewa
9.Somda
10.Sobati
11.Gorau
12.Gadriya
13.Chhapra
14.Phardod
15.Lunsara
16.Jochuna
17.Dugoli
18.Kherat
19.Surpaliya
20.Rajod
21.Sadau
22.Rohina
23.Arbar
24.Kasnau

PHC KUKANWALI
1.Khakharki
2.Deoli
3.Deola
4.Palara
5.Shyamgarh
6.Gogor
7.Bhanwata
8.Lalas
9.Thinkariya
10.Todas
11.Govindi
12.Nawa Railwa
13.Jabdi Nagar
14.Guhana
15.Sirsi
16.Raghunathpu
17.Charanwas
18.Sindhupura
19.Karkeri
20.Rasal
21.Bawali Gurh
22.Thikariya
23.Minda
24.Nalot
25.Parewadi
26.Chitora
27.Khariya
28.Panchota

PHC BASNI
1.Rohina
2.Tausar
3.Madana
4.Gathilasar
5.Chau
6.Chheelo
7.Satheran
8.Utwaliya
9.Alay
10.Sukhwasi
11.Jathera
12.Barangaon
13.Raidhanu
14.Kasloo
15.Deu
16.Mandeli
17.Bher
18.Tankla
19.Gogelao
10.Bhadwasi
11.Chhaner

PHC DEGANA
1.Idwa
2.Mazi
3.Jalsoo Kalan
4.Palri Kalan
5.Mazi
6.Bachhwari
7.Meora
8.Barna
9.Jalsoo Nanak
10.Khivtana
11.Choloiyara
12.Jhakera
13.Nimbari
14.Nimbari
15.Mithariya
16.Degana Gaon
17.Rajod
18.Antroli Kalan
19.Mandol Jodha
10.Nimbola Biswa
11.Butati
12.Khuri Kalan
13.Sirasana
14.Bikharniya
15.Antroli Khurd
15.Kitalsar
16.Amana
17.Dagari
18.Luniyas

PALI District - At A Glance.

Area (Sq.kms.)	:12387
Sub-divisions	: 4
Towns/Cities	: 12
Tehsils	: 7
Panchayat Samities	: 10
Gram Panchayats	: 293
Inhabited villages	: 818
Uninhabited villages	: 18
No. of villages according to the population	
< 200 : 62 200-499	: 175
500-1999 : 446 2000-4999	: 107
5000-9999 : 28 10000 +	: -

Total Population 1981 Census : 1274504

	Rural	Urban	Total
Male	530323	124461	654784
Female	509416	110304	619720

Age Structure	Male (%)	Female (%)
0 - 4	14.2	14.5
5 - 14	28.7	26.7
15 - 44	39.5	39.7
45 +	17.7	19.1

Sex Ratio	: 946
Density of Population(/sq/km)	: 103
Decadal Variation (71-81) %	: 31.3
Scheduled Caste ('000)	: 146
Scheduled Tribe ('000)	: 46
Literacy Rate (%) Total	: 21.8
Male	: 34.2
Female	: 8.2

Med.Institutions		Med. Personnel	
Hospital	10	Sr. Specialist	6
Dispensary	27	Jr. Specialist	24
MCW Centre	9	Med. Off.(CAS)	114
Post Part.Cent.	4	Nurse/Compounder	241
Sub Hlth.Cent.	6	Hlth. Asstt. (M)	32
Prim Hlth.Cent.	10	Hlth. Asstt. (F)	22
Mini PHC	11	Hlth. Worker (M)	130
Sub Centre	120	Hlth. Worker (F)	297
Aid Post	13	VHG	661
ICDS Blocks	3		

Budget Allocation (Rs.In Lacs)

	1986-87	1987-88
Plan	47.3	39.4
Non-Plan	160.4	168.6
Total	213.7	208.0

Performance in National Health & Family Welfare Programme:1986-87

Malaria Eradication Programme

Slides Collected	: 12294
Positive Case	: 1989
P. falciparum	: 267
API	: 1.4
ABER	: 8.8
SPR	: 1.1
SFR	: 0.2

TB Control Programme

Target of new cases	: 1800
New cases detected	: 1428
Percentage Achievement	: 79.3

Leprosy Control Programme

Target of new cases	: 20
New cases detected	: 19
Percentage Achievement	: 95

Blindness Control Programme

Target of new cases	: 2500
New cases operated	: 2331
Percentage Achievement	: 93.2

Guineaworm Eradication Programme

Total cases identified	: 2
Total villages affected	: 51
Total PHC affected	: 4

Family Welfare & MCH Programme

Couple Protection Rate : 23.0

	Target	Achiev.	%
Sterln.	11600	5605	48.3
IUD	4400	4564	103.7
Nirodh	367200	625182	170.3
OP Cycle	9490	18739	197.4
TT (M)	20000	16082	80.4
DPT	25000	30195	120.8
OPV	25000	17628	70.5
BCG	25000	24001	96.0
Measles	18000	8965	49.8
Vit. A	43200	22954	53.1
Iron- (M)	26000	42578	163.8
Tabs(C)	26000	32064	123.3

PALI DISTRICT

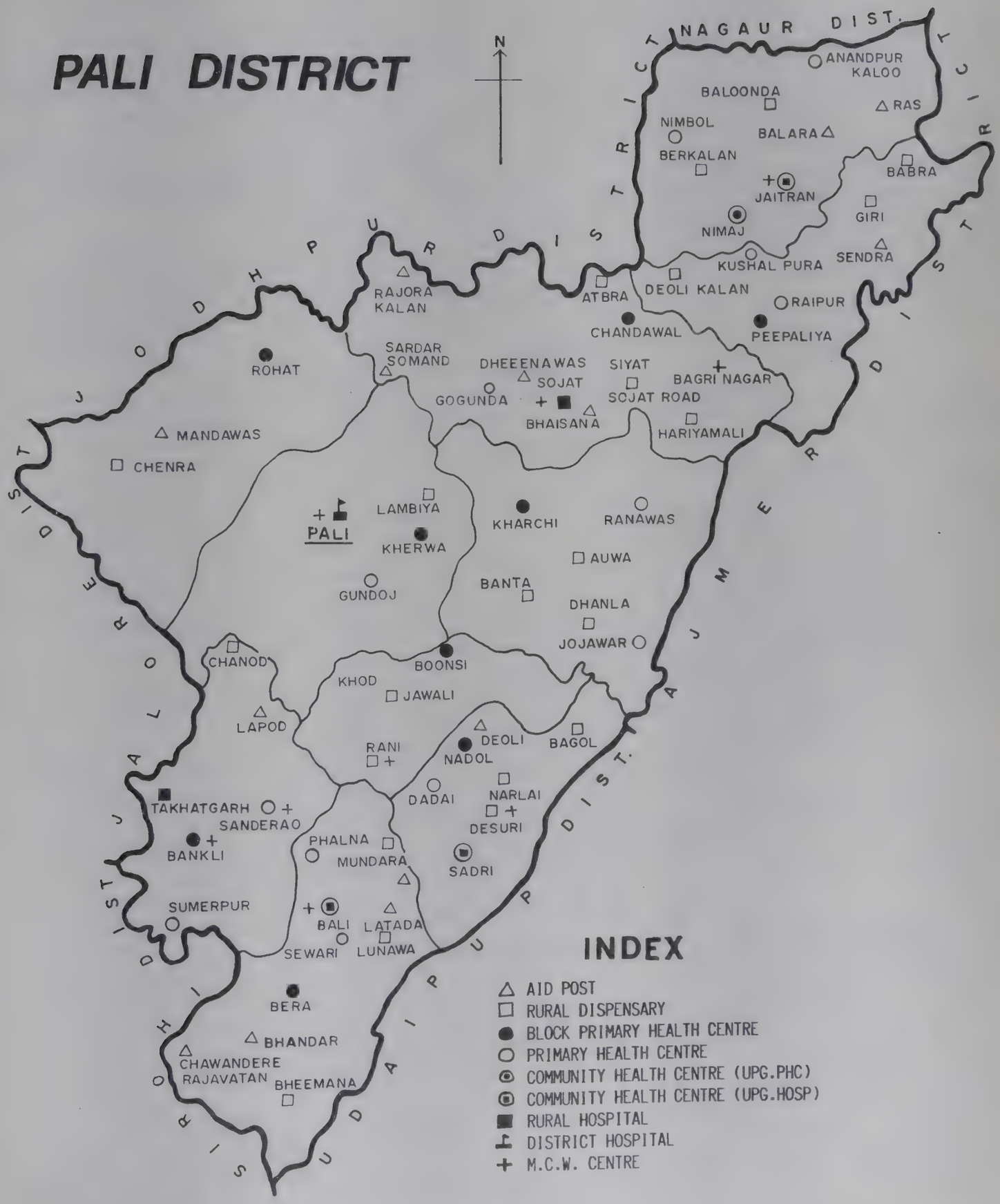

Medical Institutions with Bed Strength in DISTRICT PALI

HOSPITAL (URBAN)

1. Bangar (300)
2. T.B. Clinic (10)
3. Male Hospital Takhatgarh (19)
4. Referral Hospital Bali (30)
5. Govt. Hospital Sumerpur (12)
6. Govt. Hosp. Sojat (75)
7. Main Hospital, Sadri (12)
8. Female Hosp. Sadri (12)
9. Referral Hosp. Jaitaran. (30)

(RURAL)

1. Govt. Hospital Bagdinagar. (10)

DISPENSARY (URBAN)

1. Police Disp. Pali
2. Jail Disp.
3. E.S.I. Disp. No.1
4. I.T.I. Dispensary
5. City Dispensary
6. E.S.I. Dispensary
7. E.S.I. Disp. Phalana

(RURAL)

1. Mundara
2. Bheemana
3. Desuri (6)
4. Bagol (4)
5. Narlai
6. Auwa (6)
7. Balunda (6)
8. Ber Kalan
9. Lambiya (6)
10. Giri
11. Babra
12. Deoli Kalan (6)
13. Rani Kalan (6)
14. Jawali
15. Chandra
16. Hariamali
17. Sojat Road
18. Atahara
19. Chanod
20. Lunawa

MCW CENTRE

1. Pali (1)
2. Bali (10)
3. Sojat (1)
4. Jaitaran (10)
5. Rani (6)

(RURAL)

1. Desuri (2)
2. Bagrinagar (6)
3. Bakali (6)
4. Khendaro (6)

SUBSIDIARY HEALTH CENTRE

1. Phalna (10)
2. Jojawar (6)
3. Ranawas (6)
4. Anandpur Kalu (6)
5. Sandarao
6. Banta

PHC

1. Bera (12)
2. Rewari (6)
3. Nadole (6)
4. Dadai (6)
5. Kharchi (8)
6. Berkala (6)
7. Nimaj (30)
8. Nimbole (6)
9. Kherwa (6)
10. Gundoj (6)
11. Peepliya (6)
12. Raipur (6)
13. Kushalpura (6)
14. Boosi (6)
15. Rohat (6)
16. Chandawal (6)
17. Gaguda (6)
18. Bankli (12)
19. Pawa (6)
20. Bamnera (6)
21. Koselao (6)

AID POST (RURAL)

1. Sewari
2. Latera
3. Bhander
4. Kot
5. Devla Pabuji
6. Balara
7. Ras
8. Sendra
9. Mundawas
10. Bhaisana
11. Rajola Kalan
12. Sardar Samand
13. Ladpura

BLOCK PHC WITH SC

PHC ROHAT

1. Gadwara
2. Khadra
3. Panch Padariya
4. Neembli Uran
5. Sanwalta
6. Jaitpura
7. Sirana
8. Jheetada
9. Beethoo
10. Antiya
11. Kulthana
12. Diwandi
13. Gelawas
14. Beethoo
15. Jheetara Gaon
16. Mandawas
17. Khutani

PHC BERA

1. Nana
2. Bheetwara
3. Dundhi
4. Barwa
5. Padrla
6. Dantiwara
7. Mirgesar
8. Mokampura
9. Chawanderi
10. Bisalpur
11. Gurhalas
12. Sesli
13. Kheemel
14. Bhatoond
15. Malnoo
16. Sewatlao
17. Goriya
18. Dhani
19. Ambliya
20. Koyalbao
21. Beejapur

22.Perwa
23.Phalna Gaon
24.Boya
25.Kakaradi
26.Panchalwara
27.Kothar
28.Sendla
29.Mokhampura
30.Bhandar

PHC BANKLI

1.Nowi
2.Dhola
3.Palri
4.Pawa
5.Basant
6.Jawai Bandh
7.Bharoonda
8.Kheemara
9.Akdara
10.Pomawa
11.Dujana
12.Dhana
13.Bamnera
14.Beerami
15.Sindroo
16.Balana
17.Jakhora
18.Khiwandi
19.Anoppura
20.Pawa

PHC KHERWA

1.Boomadra
2.Gurha Edla
3.Bhaori
4.Denda
5.Bala
6.Dayalpura
7.Koornamai Dhani
8.Khetawas
9.Manihari
10.Lambiya
11.Roopawas
12.Deengai
13.Sonai Manji
14.Koorna

PHC KHARCHI

1.Dhamli
2.Kantuliya
3.Gadhana
4.Manda
5.Musaliya
6.Bogla
7.Panchetiya
8.Ranawas
9.Gurha Keshar Singh
10.Januda
11.Jadan
12.Gurha Ramsingh
13.Dhundhala
14.Chirpatiya
15.Khardi
16.Deoli Auwa
17.Seeryari
18.Phulad
19.Saran
20.Bopari
21.Sawrad
22.Dudor
23.Bithoro Kalan
24.Nimli Manda
25.Sinla
26.Gurha Ramsingh
27.Jojawar

PHC NIMAZ

1.Garniya
2.Asarlai
3.Lambiya
4.Falka
5.Akodiya
6.Sinla
7.Kharodi
8.Lototi
9.Rabariyas
10.Tokri
11.Deoriya
12.Ramawas Kalan
13.Biirol
14.Agewa
15.Peepaliya Khurd
16.Patwa
17.Bogasani
18.Dhaneriya
19.Chamundiya
20.Ber Kalan
21.Dhariga
22.Amarpura
23.Kanecha
24.Kharchiya
25.Digarna
26.Mohrai
27.Nimbol
28.Sewariya
29.Kurki
30.Salkiwakul

PHC BOOSI

1.Beejawa
2.Peelowani
3.Neepal
4.Chachori
5.Nimera Kalan
6.Kirba
7.Barkana
8.Sumersar
9.Ramji Gurha
10.Indarwara
11.Khor
12.Khiwara
13.Kharara
14.Kishanpura
15.Gajnipura
16.Mandal
17.Itdara Mertiyan
18.Ramji Ka Gurha

PHC INDRAWAL

1.Dhakri
2.Chopra
3.Shivpura
4.Nimbera Kalan
5.Kalakot
6.Bagri Kilaliya
7.Jhoontha
8.Nanana
9.Bootiwas
10.Dholiya
11.Basni Dadwaniyan
12.Bar
13.Rampura Kalan
14.Mohra Kalan
15.Leelamba
16.Sumel
17.Jijariya Khurd
18.Chang
19.Chitar
20.Kot Kirana
21.Lawacha
22.Kalab Kalan
23.Bagri
24.Peepaliya Makhla
25.Bigariya Khurd
26.Basni

PHC NADOL

1.Panota
2.Dhalop
3.Sindarli
4.Mada
5.Dedai
6.Madalgarh
7.Gurha Mangliyan
8.Kotri
9.Kot Solankiyan
10.Magar Talab
11.Daylana
12.Narlai
13.Dhanarao
14.Kasooli
15.Sarthool.

S.MADHOPUR District - At A Glance.

Area (Sq.kms.)	:10527
Sub-divisions	: 4
Towns/Cities	: 7
Tehsils	: 11
Panchayat Samities	: 11
Gram Panchayats	: 388
Inhabited villages	: 1534
Uninhabited villages	: 123
No. of villages according to the population	
< 200 : 227 200-499	: 427
500-1999 : 749 2000-4999	: 116
5000-9999 : 15 10000 +	:

Total Population 1981 Census : 1535870

	Rural	Urban	Total
Male	712172	110687	822859
Female	617608	95403	713011

Age Structure	Male (%)	Female (%)
0 - 4	13.1	14.7
5 - 14	29.6	27.9
15 - 44	40.7	41.1
45 +	16.6	16.3

Sex Ratio	: 984
Density of Population(/sq/km)	: 176
Decadal Variation (71-81) %	: 28.6
Scheduled Caste ('000)	: 25
Scheduled Tribe ('000)	: 48
Literacy Rate (%) Total	: 23.2
Male	: 36.3
Female	: 8.1

Med.Institutions		Med. Personnel	
Hospital	3	Sr. Specialist	4
Dispensary	27	Jr. Specialist	28
MCW Centre	3	Med. Off.(CAS)	78
Post Part.Cent.	4	Nurse/Compounder	189
Sub Hlth.Cent.	5	Hlth. Asstt. (M)	50
Prim Hlth.Cent.	11	Hlth. Asstt. (F)	17
Mini PHC	6	Hlth. Worker (M)	164
Sub Centre	315	Hlth. Worker (F)	344
Aid Post	9	VHG	1084
ICDS Blocks	5		

Budget Allocation (Rs.In Lacs)

	1986-87	1987-88
Plan	30.3	32.2
Non-Plan	171.4	192.8
Total	201.7	225.0

Performance in National Health & Family Welfare Programme:1986-87

Malaria Eradication Programme

Slides Collected	:101429
Positive Case	: 582
P. falciparum	: 60
API	: 0.3
ABER	: 6.1
SPR	: 0.7
SFR	: 0.0

TB Control Programme

Target of new cases	: 700
New cases detected	: 779
Percentage Achievement	: 111.2

Leprosy Control Programme

Target of new cases	: 40
New cases detected	: 37
Percentage Achievement	: 92.5

Blindness Control Programme

Target of new cases	: 1000
New cases operated	: 1194
Percentage Achievement	: 119.4

Guineaworm Eradication Programme

Total cases identified	: 48
Total villages affected	: 24
Total PHC affected	: 9

Family Welfare & MCH Programme

Couple Protection Rate : 21.3

	Target	Achiev.	%
Sterln.	12800	7327	57.2
IUD	5000	5355	107.1
Nirodh	417600	675463	161.7
OP Cycle	10790	18740	173.6
TT (M)	26000	16181	62.2
DPT	31000	26859	86.6
OPV	31000	26320	88.1
BCG	31000	17866	57.6
Measles	22000	15202	69.1
Vit. A	46200	43452	100.6
Iron- (M)	26000	28234	108.6
Tabs(C)	26000	23663	91.0

SAWAI MADHOPUR DISTRICT

INDEX

- △ AID POST
- □ RURAL DISPENSARY
- ● BLOCK PRIMARY HEALTH CENTRE
- ○ PRIMARY HEALTH CENTRE
- ⊙ COMMUNITY HEALTH CENTRE (UPG.PHC)
- ⊙ COMMUNITY HEALTH CENTRE (UPG.HOSP)
- ■ RURAL HOSPITAL
- DISTRICT HOSPITAL
- + M.C.W. CENTRE

Medical Institutions with Bed Strength in DISTRICT SAWAI MADHOPUR

HOSPITAL (URBAN)
1. Gen.Hosp.Karauli (150)
2. Gen. Hospital (150)
3. T.B. Clinic (20)

DISPENSARY (URBAN)
1. City Disp.Karauli (2)
2. Police Dispensary
3. E S I Dispensary
4. ManTown Dispensary
5. Todabhim (4)

(RURAL)
1. Phalodigaon (8)
2. Kherli
3. Santha
4. Balaheri
5. Raseedpur
6. Kot
7. Mahoo Ibrahimpur
8. Nadoti
9. Bardala
10. Moondiya
11. Mehandipur
12. Mehsuba
13. Baler
14. Bahrawada Khurd
15. Khirni
16. Malarana Doongar
17. Kaladevi
18. Lakhnipur
19. Kachroda
20. Naroli
21. Mandrayal
22. Liwali

MCW CENTRE (URBAN)
1. Sawai Madhopur (6)
2. Hindaun (6)
3. Gangapur (6)

SUBSIDIARY HEALTH CENTRE
1. Mahwa (6)
2. Naurangabad (6)
3. Fatehpur
4. Sapotra (4)
5. Pawta

PHC
1. Bhagwatgarh (6)
2. Chauth Ka Barwara (6)
3. Isarda (20)
4. Gangapur (30)
5. Wazeerpur (6)
6. Mandawar (30)
7. Hindaun (30)
8. Gurha Chandji (6)
9. Sop (6)
10. Balaghat (6)
11. Khandar (6)
12. Bonli (30)
13. Masalpur (30)
14. Chainpur Baria (6)
15. Hadoti (16)
16. Bamanwas (16)
17. Siward (6)

AID POST (RURAL)
1. Chakri
2. Soorwal
3. Talawara
4. Patonda
5. Garh Mora
6. Nisoora
7. Kyarda Kalan
8. Kalyani
9. Ambara

BLOCK PHC WITH SUB-CENTRE

PHC GANGAPUR
1. Talawara
2. Udai Kalan
3. Syaroli
4. Raipur
5. Toksi
6. Chooli
7. Sewa
8. Khandeep
9. Aranya
10. Redeyal Goojar
11. Mohicha
12. Siwala
13. Baroli
14. Binegaon
15. Udai Khurd
16. Dibsya
17. Khootla
18. Mirzapur
19. Chhakara
20. Dumri
21. Amargarh Choki
22. Kunkata Kalan
23. Mahu Kalan
24. Bucholai
25. Aligarh
26. Khera Barh Ramgarh
27. Piloda

PHC MASALPUR
1. Mala Khera
2. Saipur
3. Saseri
4. Gudla
5. Gunssara
6. Chainpur
7. Seeloti
8. Sunderpura
9. Rajpur
10. Khooda
11. Guwreda
12. Kheriya
13. Narayana
14. Bhavli
15. Kondar
16. Jamoora
17. Mohanpura
18. Aha Asthal
19. Jahangerpur
20. Kashipur
21. Rughpura
22. Kasara
23. Ratiyapura
24. Tali
25. Mahuwa
26. Binega
27. Atawa
28. Maholi
29. Garai
30. Preeta
31. Sengarpura
32. Beejalpura
33. Makanpura
34. Karsai
35. Shubhnagar
36. Mahoo

PHC HAROTI
1. Jorli
2. Karanpur
3. Daulatpura
4. Inayati
5. Shekhpura
6. Langra
7. Kishorepura
8. Bugdar
9. Gurdah
10. Gothra
11. Bhankri
12. Needar
13. Salampur
14. Bookna
15. Dabra
16. Chora Gaon
17. Ekat
18. Khadeolan
19. Mahmadpur
10. Bagida
21. Amargarh
22. Kurgoan
23. Jeerota
24. Saimarda
25. Kasad
26. Masawata
27. Ranipura
28. Baloti
29. Rahir
30. Bargama
31. Bhartoon
32. Mangrol
33. Nainiyali
34. Fatehpur

PHC KHANDAR
1. Khijoori
2. Lahsoda
3. Kosra
4. Gandawar
5. Dumoda
6. Chhan
7. Baharawada
8. Gothra
9. Talawara
10. Sewti Kala
11. Doongri
12. Mei Kalan
13. Akhegarh
14. Seegor Kal
15. Kuradi
16. Baroda
17. Bichpuri
18. Uliyana
19. Barwas
20. Khandeolan
21. Pali
22, Daulatpura
23. Khajana Ch
24. Pawrelara

PHC BAMANWAS
1. Batoda
2. Jahra
3. Kakrola
4. Sitor
5. Bichhauchh
6. Barnala
7. Gothra
8. Piplai
9. Shafipura
10. Binjari
11. Sancholi

12.Naroli
13.Bhanwara
14.Raneela
15.Sukar
16.Mords
17.Meena Koleta
18.Mandal
19.Koyla
20.Kherli
21.Danta Sooti
22.Bairada
23.Liwali

PHC BONLI

1.Kodyai
2.Hindupura
3.Kolara
4.Bagroli
5.Bharja Nadi
6.Sesa
7.Malarna Chaur
8.Peepalda
9.Borkhera
10.Mitrapura
11.Bichhidona
12.Maksoodanpura
13.Bahter
14.Bhookha
15.Bharoti
16.Karel
17.Jastana
18.Peeloo Khera
19.Bhendoli
20.Kushalpura
21.Gothra
22.Jhajhabala
23.Sheesholao
24.Bapui
25.Harsota
26.Jolanda
27.Peepalwara
28.Hathroli
29.Thadoli

PHC BHAGWAT GARH

1.Sinoli
2.Balriya
3.Kushtala
4.Endwa
5.Dahakwa
6.Kawad
7.Dubbi
8.Jhonpara
9.Menpura
10.Sunari
11.Rawal
12.Shyampura
13.Sarsop
14.Shyopur
15.Jatwara
16.Mui
17.Dhanoli
18.Gardwas
19.Badolas
20.Adalwara
21.Pawdera
22.Karmoda
23.Ghudasi
24.Olawara
25.Khilchipur
26.Kundera
27.Bhedola

PHC BALGHAT

1.Bhanakpura
2.Jonl
3.Morda
4.Kundhalwal
5.Arej
6.Tighariyan
7.Nangal Sherpur
8.Mohammadpura
9.Patoli
10.Bhanoj
11.Machri
12.Kamalpura
13.Lapawali
14.Manderoo
15.Nangal Sherpur
16.Kheri
17.Bheempur
18.Padampura
19.Gahroli
20.Mohanpura
21.Borkhandi
22.Jhareesa
23.Kanjoli
24.Kariri
25.Ranoli
26.Shekhpura
27.Shergarh
28.Sankarwara
39.Matasoola
30.Khohra
31.Bonl
32.Jagdishpura

PHC GURHA CHANDJI

1.Andhiya Khera
2.Salawad
3.Tesgaon
4.Bagor
5.Dalpura
6.Garhmora
7.Shahar
8.Garh Khera
9.Chirawada
10.Kamri Bujarg
11.Kemla
12.Tala Chida
13.Pal
14.Dholeta
15.Badrala
16.Ronsi
17.Raisana
18.Bheelapara
19.Amka Jahara
20.Sop
21.Jainpal

PHC MANDAWAR

1.Bisala
2.Gahnoli
3.Nahira
4.Peepal Khera
5.Salempur
6.Palanhera
7.Nadiya
8.Samleti
9.Berkhera
10.Pakhar
11.Talchiri
12.Haldena
13.Garh Himmatsingh
14.Aundmeena
15.Kot
16.Dhand
17.Salampur
18.Ukroond
19.Khonchpuri
20.Ramgarh
21.Hurla
22.Tudiyana
23.Bhopur Tappa
24.Mirzapur Gangwana
25.Bara Bujarg
26.Jatwara

PHC HINDAUN

1.Kotri
2.Jewarwad Atak
3.Dhindora
4.Sanet
5.Katkar
6.Khareta
7.Kheri Hewat
8.Somli
9.Khera
10.Sherpur
11.Vanki
12.Kachroli
13.Jagar
14.Soototh
15.Mandawara
16.Bhukrawali
17.Reethauli
18.Danalpur
19.Kherli Goojar
10.Karsoli
11.Kyarda Khurd
22.Bai Jat
23.Lahchora
24.Kalwar Meena
25.Hukmi Khera
26.Dahra
27.Arniya
28.Gaoda Meena
29.Jatwara
30.Naurangabad
31.Jat Nagla
32.Todoopura
33.Mothiyapur
34.Palanpur
35.Narsinghpura

SIKAR District - At A Glance.

Area (Sq.kms.)	:	7732
Sub-divisions	:	3
Towns/Cities	:	9
Tehsils	:	6
Panchayat Samities	:	8
Gram Panchayats	:	287
Inhabited villages	:	813
Uninhabited villages	:	24
No. of villages according to the population		
< 200 : 50 200-499	:	133
500-1999 : 394 2000-4999	:	108
5000-9999 : 26 10000 +	:	2

Total Population 1981 Census : 1377245

	Rural	Urban	Total
Male	558890	142888	701778
Female	539419	136058	675467

Age Structure	Male (%)	Female (%)
0 - 4	14.2	14.4
5 - 14	31.2	29.0
15 - 44	39.1	39.9
45 +	15.5	16.7

Sex Ratio	:	963
Density of Population(/sq/km)	:	178
Decadal Variation (71-81) %	:	32.0
Scheduled Caste ('000)	:	135
Scheduled Tribe ('000)	:	26
Literacy Rate (%) Total	:	25.4
Male	:	41.1
Female	:	9.0

Med.Institutions		Med. Personnel	
Hospital	8	Sr. Specialist	6
Dispensary	21	Jr. Specialist	23
MCW Centre	8	Med. Off.(CAS)	
Post Part.Cent.	4	Nurse/Compounder	266
Sub Hlth.Cent.	4	Hlth. Asstt. (M)	43
Prim Hlth.Cent.	8	Hlth. Asstt. (F)	30
Mini PHC	13	Hlth. Worker (M)	140
Sub Centre	184	Hlth. Worker (F)	245
Aid Post	10	VHG	502
ICDS Blocks	-		

Budget Allocation (Rs.In Lacs)

	1986-87	1987-88
Plan	31.8	29.9
Non-Plan	196.2	216.1
Total	228.0	245.1

Performance in National Health & Family Welfare Programme :1986-87

Malaria Eradication Programme

Slides Collected	:	95410
Positive Case	:	300
P. falciparum	:	17
API	:	0.2
ABER	:	6.6
SPR	:	0.3
SFR	:	0.0

TB Control Programme

Target of new cases	:	1800
New cases detected	:	3228
% age Achievement	:	179.3

Leprosy Control Programme

Target of new cases	:	20
New cases detected	:	34
% age Achievement	:	170.0

Blindness Control Programme

Target of new cases	:	2000
New cases operated	:	2445
% age Achievement	:	122.2

Guineaworm Eradication Programme

Total cases identified	:	Nil
Total villages affected	:	Nil
Total PHC affected	:	Nil

Family Welfare & MCH Programme

Couple Protection Rate : 25.8

	Target	Achiev.	%
Sterln.	11400	8,040	70.5
IUD	4100	5014	122.3
Nirodh	374400	959054	250.2
OP Cycle	9750	16530	169.5
TT (M)	54000	50253	111.7
DPT	35000	33932	90.9
OPV	35000	31344	89.6
BCG	35000	30165	86.2
Measles	25000	28370	113.5
Vit. A	43200	17550	40.6
Iron- (M)	26000	21785	83.8
Tabs(C)	26000	15224	58.6

SIKAR DISTRICT

INDEX

- △ AID POST
- □ RURAL DISPENSARY
- ● BLOCK PRIMARY HEALTH CENTRE
- ○ PRIMARY HEALTH CENTRE
- ⊙ COMMUNITY HEALTH CENTRE (UPG.PHC)
- ⊙ COMMUNITY HEALTH CENTRE (UPG.HOSP)
- ■ RURAL HOSPITAL
- DISTRICT HOSPITAL
- + M.C.W. CENTRE
- URBAN HOSPITAL

Medical Institutions with Bed Strength in DISTRICT SIKAR

HOSPITAL (URBAN)

1. S.K. Hosp. (300)
2. Comm.Hosp. Srimadhopur (50)
3. Govt. Hosp. Ringas (20)
4. Govt.Hosp. Ramgarh (12)
5. Comm.Hosp.Fatehpur (30)
6. Govt.Hosp.Khandela (20)
7. Govt. Hosp. Losal (20)
8. K.D. Comm.Hosp. Neem-Ka-Thana (30)

DISPENSARY (URBAN)

1. City Disp. No. 1
2. City Disp. No. 2
3. Plicy Dispensary
4. T.B. Clinic
5. Jail Hospital
6. Sub-Jail Disp.Fatehpur

(RURAL)

1. Nechhwa
2. Gadroda
3. Beswa
4. Thoi (2)
5. Divrala
6. Mehroli (6)
7. Kheriyawas (6)
8. Kochhor (6)
9. Dabla (6)
10. Tatera
11. Hasanpur
12. Dokan
13. Toda (8)
14. Kashi-ka-Bas
15. Dhodh

MCW (URBAN)

1. Sikar (16)
2. Losal (10)
3. Neem-Ka-Thana (2)
4. Srimadhopur (10)
5. Fatehpur (10)

(RURAL)

1. Ramgarh (6)
2. Ajitgarh (2)
3. Danta (6)

SUBSIDIARY H.CENTRE

1. Kanwat (12)
2. Ramgarh (6)
3. Ramgarh (Danta) (6)
4. Phagwala (6)

PHC

1. Lachhmangarh (6)
2. Ganeri (6)
3. Tajsar (6)
4. Dhadhan (6)
5. Jajod (6)
6. Jharli (6)
7. Hod (6)
8. Mundru (6)
9. Ajithgarh (6)
10. Khatooshyamji (30)
11. Dansroli (6)
12. Palsana (6)
13. Ranoli (6)
14. Sirohi (6)
15. Guhala (20)
16. Bhoodoli (6)
17. Patan (6)
18. Kundan (6)
19. Raseedpura (6)
20. Fatehpura (6)
21. Jheengar Chhoti (6)

AID POST (RURAL)

1. Jajod
2. Jhajhar
3. Bilara
4. Dadiya
5. Gugaran
6. Kotada
7. Sawari
8. Nitarwas
9. Bhoowala (1)

BLOCK PHC WITH SC

PHC KOODAN

1. Kirdoli
2. Jheengar Chhoti
3. Palwas
4. Sujanpura
5. Palthana
6. Sihot Bari
7. Mandawara
8. Singrawat
9. Sanwaloda Dhaylan
10. Kasli
11. Binjasi
12. Anokhoo
13. Puran Chhoti
14. Doojod
15. Mandoli
16. Khurdi
17. Sabalpura
18. Bheekhan Wasi
19. Kanwarpura
20. Thorasi
21. Jerthi
22. Gothra Bhookan
23. Biroli
24. Sewad Chhoti
25. Antri
26. Molasi
27. Mundawara
28. Shahpura
29. Shyampura
30. Bajod

PHC LACHHMANGARH

1. Panlawa
2. Rehnawa
3. Sutod
4. Narodara
5. Bhuma Bara
6. Beedasar
7. Tunwa
8. Sola
9. Palri
10. Kirdoli
11. Kheridatoojala

2.Mangloona
13.Mirjwas
14.Rulyana Mali
15.Kachhwa
16.Mirand
17.Jajod
18.Beedasar
19.Bathot
20.Sutot

PHC JAJOD

1.Malikpur
2.Kotri
3.Garh Bhopji
4.Gurara
5.Doodhwalon-ka-Bas
6.Burja ki Dhani
7.Ralawata
8.Jhadoli
9.Rampura
10.Loharwara
11.Tiwari-ki-Dhani
12.Sihori
13.Govindpura
14.Chaukri
15.Bhad Wari
16.Jharli
17.Rooppura Udalwas
18.Lakhni
19.Jairampura
20.Nimera
21.Theekariya
22.Surani

PHC MUNDRU

1.Nangal Nathurar
2.Jugrajpura
3.Bharni
4.Kotri Dhaylan
5.Joswar Nagar
6.Hathora
7.Sargoth
8.Aspura
9.Kotri
10.Jaitusar Mehroli
11.Prithvipura
12.Kalyanpura
13.Sihori
14.Trilokpura
15.Kotri
16.Nalot
17.Mau
18.Arniya
19.Simarla

PHC PALSANA

1.Piprali
2.Tarapura
3.Raipura
4.Gokulpura
5.Barol
6.Raghunathgarh
7.Bejore
8.Harsh
9.Koleera
10.Charanwas
11.Kudli
12.Deogarh
13.Sagarba
14.Sakrai
15.Dadia
16.Beri
17.Katrathal
18.Daulatpura
19.Rajas

PHC TAJSAR

1.Balaran
2.Rorubadi
3.Rolasabsar
4.Alfsar
5.Roshoba
6.Thihawali
7.Harsababa
8.Karangabad
9.Dewas
10.Chachibal
11.Jalae
12.Rukansar
13.Bhagasara
14.Sasu
15.Bigoli
16.Dakas
17.Dabari
18.Demoli
19.Birathiya
20.Bherupura

PHC KHATUSHYAMJI

1.Pachar
2.Khuresh
3.Bajiawas
4.Bharija
5.Mohanpura
6.Jalund
7.Bhagatpura
8.Banuri
9.Gouti
10.Khankara
11.Sood
12.Dakiya
13.Khora
14.Khesam
15.Mothlabas
16.Karakidhani
17.Nojo Ki Dhani
18.Dheejpura
19.Bhoordon Ka Bas
20.Karanpura
21.Bheerana
22.Roopgarh
23.Lambiya
24.Sami

PHC SIROHI

1.Ajmeri
2.Mawanda Khurd
3.Mandoli
4.Harjanpura
5.Sanwalpura
6.Peethalpura
7.Dayal Ki Nangal
8.Govindpura
9.Biharipura
10.Bhagega
11.Bega-Ki-Nangal
12.Raipur Patan
13.Bhoodoli
14.Ganeshwar
15.Dareeba
16.Chala
17.Ghasipura
18.Mewanda Kalan
19.Dhani Aheeran
20.Raipura Jageer
21.Cheeplata
22.Ghata Guwar
23.Nanagwas
24.Dalpatpura
25.Khutu
26.Sheemli
27.Gaonli
28.Deepawas
29.Tigri Ka Bas

SIROHI District - At A Glance.

Area (Sq.kms.)	: 5136
Sub-divisions	: 2
Towns/Cities	: 5
Tehsils	: 5
Panchayat Samities	: 5
Gram Panchayats	: 131
Inhabited villages	: 433
Uninhabited villages	: 13
No. of villages according to the population	
< 200 : 59 200-499	: 104
500-1999 : 121 2000-4999	: 51
5000-9999 : 7 10000 +	: -

Total Population 1981 Census : 542049

	Rural	Urban	Total
Male	224809	51569	276178
Female	220439	45432	265871

Age Structure	Male (%)	Female (%)
0 - 4	14.8	14.7
5 - 14	28.5	26.6
15 - 44	39.7	41.7
45 +	17.0	17.0

Sex Ratio	: 963
Density of Population(/sq/km)	: 106
Decadal Variation (71-81) %	: 27.9
Scheduled Caste ('000)	: 71
Scheduled Tribe ('000)	: 91
Literacy Rate (%) Total	: 20.0
Male	: 29.8
Female	: 9.9

Med.Institutions		Med. Personnel	
Hospital	4	Sr. Specialist	2
Dispensary	14	Jr. Specialist	14
MCW Centre	1	Med. Off.(CAS)	53
Post Part.Cent.	3	Nurse/Compounder	115
Sub Hlth.Cent.	3	Hlth. Asstt. (M)	14
Prim Hlth.Cent.	5	Hlth. Asstt. (F)	8
Mini PHC	4	Hlth. Worker (M)	77
Sub Centre	84	Hlth. Worker (F)	122
Aid Post	6	VHG	421
ICDS Blocks	3		

Budget Allocation (Rs.In Lacs)

	1986-87	1987-88
Plan	28.5	27.3
Non-Plan	72.0	99.6
Total	100.5	126.9

Performance in National Health & Family Welfare Programme:1986-87

Malaria Eradication Programme

Slides Collected	: 35152
Positive Case	: 268
P. falciparum	: 32
API	: 0.4
ABER	: 6.1
SPR	: 0.7
SFR	: 0.0

TB Control Programme

Target of new cases	: 700
New cases detected	: 779
Percentage Achievement	: 111.2

Leprosy Control Programme

Target of new cases	: 40
New cases detected	: 37
Percentage Achievement	: 92.5

Blindness Control Programme

Target of new cases	: 1000
New cases operated	: 1194
Percentage Achievement	: 119.4

Guineaworm Eradication Programme

Total cases identified	: -
Total villages affected	: 3
Total PHC affected	: 2

Family Welfare & MCH Programme

Couple Protection Rate : 27.3

	Target	Achiev.	%
Sterln.	4300	3195	71.0
IUD	1900	3044	160.2
Nirodh	158400	446636	282.0
OP Cycle	4030	15076	374.0
TT (M)	18000	10499	58.2
DPT	13000	17908	137.8
OPV	13000	17372	133.6
BCG	13000	14988	115.3
Measles	9000	9520	105.8
Vit. A	19200	14066	73.3
Iron- (M)	11500	16436	142.9
Tabs(C)	11500	16436	142.9

SIROHI DISTRICT

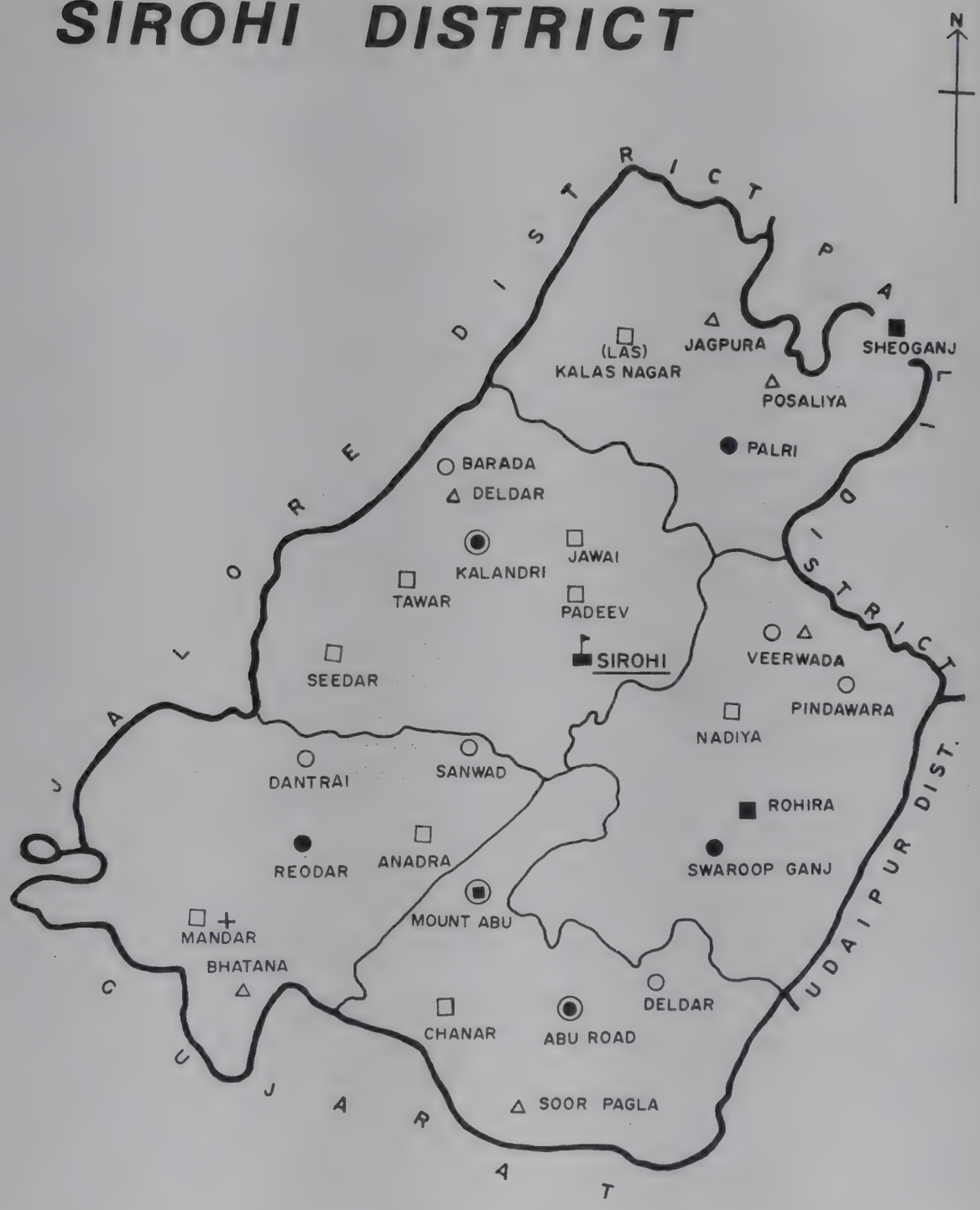

INDEX

- △ AID POST
- □ RURAL DISPENSARY
- ● BLOCK PRIMARY HEALTH CENTRE
- ○ PRIMARY HEALTH CENTRE
- ◉ COMMUNITY HEALTH CENTRE (UPG.PHC)
- ◉ COMMUNITY HEALTH CENTRE (UPG.HOSP)
- ■ RURAL HOSPITAL
- ⚑ DISTRICT HOSPITAL
- + M.C.W. CENTRE

Medical Institutions with Bed Strength in DISTRICT SIROHI

HOSPITAL (URBAN)

1. Male Hosp.Sirohi (150)
2. T.B. Clinic (20)
3. Govt.Hosp.Mount Abu (30)

(RURAL)

1. Rohira (11)

DISPENSARY (URBAN)

1. Police Dispensary
2. Jail Dispensary
3. Male Hospital Shivganj. (9)
4. Female Hosp.Shivganj (9)
5. Jal Disp. Aburoad
6. E.S.I. Disp. Aburoad

(RURAL)

1. Jawal (8)
2. Silder (4)
3. Padeev
4. Tawari
5. Mandar (6)
6. Anadra (9)
7. Chanar
8. Nandia (4)

MCW CENTRE (RURAL)

1. Mandar (2)

SUBSIDIARY HEALTH CENTRE

1. Sanwara
2. Dildar
3. Pindwara (8)

PHC

1. Kalandri (30)
2. Barda (6)
3. Reodar (6)
4. Dantrai (6)
5. Aburoad (30)
6. Swaroopganj (6)
7. Veerwara (6)
8. Palri (6)
9. Las (6)

MINI HEALTH CENTRE

1. Dildar

AID POST (RURAL)

1. Bhatana
2. Soorpagla
3. Veerwara
4. Jagapura
5. Posaliyan
6. Delwara

BLOCK PHC WITH SUBCENTRE

PHC KALANDRI

1. Krishanganj
2. Mohabbatnagar
3. Barloot
4. Ud
5. Madwada
6. Sindrath
7. Dodua
8. Rampura
9. Manora
10. Amlari
11. Sanpur
12. Khambal
13. Bhootgaon
14. Noon
15. Goili
16. Bhootgaon

PHC ABU ROAD

1. Kiwarli
2. Maval
3. Mungthala
4. Dotra
5. Girwat
6. Siyawa
7. Deri
8. Od
9. Oriya
10. Nichlagarh
11. Santpur
12. Bhamariya

PHC REODAR

1. Neebaj
2. Malgaon
3. Bhatana
4. Makawal
5. Vasan

6.Sirodi
7.Jolpur
8.Gulabganj
9.Marol
10.Raipur
11.Nagni
12.Padar
13.Jeerawal
14.Udwaria
15.Varman
16.Vahan
17.Pamera
18.Datani
19.Magriwara
20.Loonol
21.Bant

PHC PALRI

1.Joyda
2.Madani
3.Andor
4.Mannadar
5.Bargaln
6.Khejariya
7.Arathwara
8.Bhuv
9.Chhibagaon
10.Van.

PHC SWAROOP GANJ

1.Bharja
2.Nitora
3.Peshwa
4.Bhoola
5.Amli
6.Ajari
7.Bhimana
8.Siwera
9.Isre
10.Nandiya
11.Doongri
12.Vatera
13.Moras
14.Waloriya
15.Ker
16.Mandwara
17.Jhadli
18.Janapur
19.Kachholi
20.Wasa
21.Kodarla
22.Basantgarh
23.Varli
24.Shivgarh.

TONK District - At A Glance.

Area (Sq.kms.)	:	7194
Sub-divisions	:	2
Towns/Cities	:	6
Tehsils	:	6
Panchayat Samities	:	6
Gram Panchayats	:	192
Inhabited villages	:	1017
Uninhabited villages	:	72
No. of villages according to the population		
< 200 : 268 200-499	:	350
500-1999 : 342 2000-4999	:	52
5000-9999 : 5 10000 +	:	-

Total Population 1981 Census : 783635

	Rural	Urban	Total
Male	331028	75502	406530
Female	308763	68342	377105

Age Structure	Male (%)	Female (%)
0 - 4	13.0	14.0
5 - 14	28.0	26.5
15 - 44	41.6	42.0
45 +	17.4	17.5

Sex Ratio	:	928
Density of Population(/sq/km)	:	109
Decadal Variation (71-81) %	:	25.2
Scheduled Caste ('000)	:	123
Scheduled Tribe ('000)	:	71
Literacy Rate (%) Total	:	20.5
Male	:	31.9
Female	:	8.2

Med.Institutions		Med. Personnel	
Hospital	7	Sr. Specialist	2
Dispensary	14	Jr. Specialist	18
MCW Centre	2	Med. Off.(CAS)	52
Post Part.Cent.	3	Nurse/Compounder	157
Sub Hlth.Cent.	2	Hlth. Asstt. (M)	24
Prim Hlth.Cent.	8	Hlth. Asstt. (F)	12
Mini PHC	6	Hlth. Worker (M)	94
Sub Centre	117	Hlth. Worker (F)	165
Aid Post	5	VHG	473
ICDS Blocks	1		

Budget Allocation (Rs.In Lacs)

	1986-87	1987-88
Plan	29.8	32.1
Non-Plan	97.6	111.8
Total	127.4	143.9

Performance in National Health & Family Welfare Programme :1986-87

Malaria Eradication Programme

Slides Collected	:	68431
Positive Case	:	566
P. falciparum	:	77
API	:	0.7
ABER	:	9.1
SPR	:	0.8
SFR	:	0.1

TB Control Programme

Target of new cases	:	900
New cases detected	:	2097
% age Achievement	:	233.0

Leprosy Control Programme

Target of new cases	:	-
New cases detected	:	-
% age Achievement	:	-

Blindness Control Programme

Target of new cases	:	1500
New cases operated	:	1740
% age Achievement	:	116.0

Guineaworm Eradication Programme

Total cases identified	:	4
Total villages affected	:	51
Total PHC affected	:	5

Family Welfare & MCH Programme

Couple Protection Rate : 22.2

	Target	Achiev.	%
Sterln.	7000	4662	66.6
IUD	2800	2225	82.4
Nirodh	223200	476026	213.3
OP Cycle	5720	10595	185.2
TT (M)	13000	16201	124.6
DPT	15000	16048	107.0
OPV	15000	17904	119.4
BCG	15000	16334	109.0
Measles	10000	11001	110.0
Vit. A	24000	17219	71.7
Iron- (M)	14400	18943	131.5
Tabs(C)	14400	16859	117.1

TONK DISTRICT

INDEX

- △ AID POST
- □ RURAL DISPENSARY
- ● BLOCK PRIMARY HEALTH CENTRE
- ○ PRIMARY HEALTH CENTRE
- ◉ COMMUNITY HEALTH CENTRE (UPG.PHC)
- ◉ COMMUNITY HEALTH CENTRE (UPG.HOSP)
- ■ RURAL HOSPITAL
- ⊥ DISTRICT HOSPITAL
- + M.C.W. CENTRE

Medical Institutions with Bed Strength in DISTRICT TONK

HOSPITAL (URBAN)

1. Sadar Hospital (150)
2. Zenana Hosp. (20)
3. T.B. Clinic (20)
4. Govt. Hospital Todaraisingh (20)
5. Govt. Hosp. Deoli (20)
6. Govt. Hosp. Uniara (20)
7. Govt. Hosp. Niwai (20)

DISPENSARY (URBAN)

1. Govt. Disp.Aligarh (2)
2. Govt.Disp.Purani Tonk
3. Police Dispensary
4. Jail Dispensary

(RURAL)

1. Parana (6)
2. Channani
3. Kakor
4. Dhuan Kalan
5. Nasarda
6. Barwas
7. Lamba Haisingh
8. Tordi
9. Lawa (2)
10. Chandsen

MCW CENTRE (URBAN)

1. Todaraisingh (3)
2. Malpura (4)

SUBSIDIARY HEALTH CENTRE

1. Sira
2. Nagar

PHC

1. Peeploo (30)
2. Chhan (6)
3. Darda Hind (6)
4. Naner (6)
5. Jhilai (6)
6. Aligarh (6)
7. Banetha (6)
8. Dooni (6)
9. Mandolia (30)
10. Khareda (6)
11. Malpura (30)
12. Soda (6)
13. Diggi (6)
14. Pachewar (6)

AID POST (RURAL)

1. Araniakadar (2)
2. Kareda Bujurg
3. Choru
4. Sawariya
5. Bagri

BLOCK PHC WITH SUB-CENTRE

PHC MANDOLAI

1. Baroi
2. Moondiya Kalan
3. Hameerpura
4. Indokiya
5. Kookar
6. Pawaliya
7. Mor
8. Ganeti
9. Botunda
10. Mehroo
11. Aliyari
12. Datob
13. Kishanpura
14. Uniyara Khurd

PHC JHILAI

1. Gangarthal
2. Datawas
3. Moondiya
4. Dahlod
5. Banasthali
6. Bahar
7. Raholi
8. Hinguniya Bujurg
9. Rajawas
10. Pahari
11. Aliyabad
12. Chatarbhujpura
13. Shyopura
14. Nohta
15. Sirohi
16. Handikala
17. Khandewat
18. Natwara
19. Gurai

PHC PEEPLOO

1.Bagri
2.Chhan
3.Hatauna
4.Bambor
5.Palra
6.Dodwari
7.Sonwa
8.Chhas
9.Ranoli
10.Kathmana
11.Sohin
12.Dakhiya
13.Mandawar
14.Chogai
15.Kabra
16.Nawarangpura
17.Nimahera
18.Chandlai
19.Lamba
20.Bashirpura
21.Lakholi
22.Nimola
23.Naner
24.Darda Hind

PHC DOONI

1.Rajmahal
2.Malera
3.Niwariya
4.Beejwar
5.Chandli
6.Banthali
7.Ghar
8.Dhanbar
9.Anwa
10.Baloonda
11.Kanwarawas
12.Arniya
13.Gurai
14.Deorawas
15.Thanwala
16.Tokrawas
17.Baroli
18.Polyara

PHC MALPURA

1.Ganwar
2.Padli
3.Nagar
4.Teelaju
5.Seetarampura
6.Rajpura
7.Kalmanda
8.Soda
9.Dewalya
10.Palri
11.Chawandiya
12.Awrakhadi
13.Dungarikalan
14.Soda
15.Sans
16.Kadeela
17.Atoli
18.Kantoli
19.Reedlya
20.Tordi

PHC ALIGARH

1.Pachala
2.Sureli
3.Palai
4.Phooleta
5.Dhikoliya
6.Jhoondwa
7.Balithal
8.Amli
9.Sonthra
10.Mohammadgarh
11.Shop
12.Sitapura
13.Kholiya
14.Haidaripura
15.Payga
16.Kachrawata
17.Nayagaon
18.Gothra
19.Patodi
20.Khunder
21.Ranipura
22.Roopwas.

UDAIPUR District - At A Glance.

Area (Sq.kms.)	:17279
Sub-divisions	: 7
Towns/Cities	: 9
Tehsils	: 17
Panchayat Samities	: 18
Gram Panchayats	: 549
Inhabited villages	: 3117
Uninhabited villages	: 28
No. of villages according to the population	
< 200 : 756 200-499	: 1083
500-1999 : 1122 2000-4999	: 143
5000-9999 : 12 10000 +	: 1

Total Population 1981 Census : 2356959

	Rural	Urban	Total
Male	1003572	188337	1191909
Female	998268	166782	1165050

Age Structure	Male (%)	Female (%)
0 - 4	13.5	14.2
5 - 14	27.1	27.1
15 - 44	42.1	42.1
45 +	17.3	16.6

Sex Ratio	: 977
Density of Population(/sq/km)	: 136
Decadal Variation (71-81) %	: 30.6
Scheduled Caste ('000)	: 140
Scheduled Tribe ('000)	: 607
Literacy Rate (%) Total	: 22.0
Male	: 33.0
Female	: 10.7

Med.Institutions		Med. Personnel	
Hospital	11	Sr. Specialist	-
Dispensary	52	Jr. Specialist	23
MCW Centre	-	Med. Off.(CAS)	-
Post Part.Cent.	7	Nurse/Compounder	420
Sub Hlth.Cent.	5	Hlth. Asstt. (M)	72
Prim Hlth.Cent.	18	Hlth. Asstt. (F)	33
Mini PHC	28	Hlth. Worker (M)	283
Sub Centre	408	Hlth. Worker (F)	497
Aid Post	15	VHG	810
ICDS Blocks	8		

Budget Allocation (Rs.In Lacs)

	1986-87	1987-88
Plan	125.4	137.2
Non-Plan	187.7	228.3
Total	313.1	365.5

Performance in National Health & Family Welfare Programme:1986-87

Malaria Eradication Programme

Slides Collected	:246143
Positive Case	: 7109
P. falciparum	: 1941
API	: 3.0
ABER	: 10.4
SPR	: 2.8
SFR	: 0.7

TB Control Programme

Target of new cases	: 3200
New cases detected	: 4492
Percentage Achievement	: 140.3

Leprosy Control Programme

Target of new cases	: 80
New cases detected	: 179
Percentage Achievement	: 223.7

Blindness Control Programme

Target of new cases	: 4500
New cases operated	: 3998
Percentage Achievement	: 80.6

Guineaworm Eradication Programme

Total cases identified	: 3787
Total villages affected	: 807
Total PHC affected	: 16

Family Welfare & MCH Programme

Couple Protection Rate : 24.2

	Target	Achiev.	%
Sterln.	20600	14055	68.2
IUD	8000	8488	106.1
Nirodh	669600	923248	137.9
OP Cycle	17290	22823	132.0
TT (M)	78000	40919	52.5
DPT	56000	50186	89.6
OPV	56000	47140	84.2
BCG	56000	52154	93.1
Measles	39000	34932	89.6
Vit. A	59000	29191	49.5
Iron- (M)	35600	38664	108.6
Tabs(C)	35600	31192	87.6

UDAIPUR DISTRICT

Medical Institutions with Bed Strength in DISTRICT UDAIPUR

HOSPITAL (URBAN)

1. General Hosp. (660)
2. Zanana Hosp. (170)
3. Police Hosp. (12)
4. Jail Hosp. (10)
5. Mobile Chitaranjan Hosp. (50)
6. Satalite Hosp. Hiranmagri (50)
7. T.B. Clinic (12)
8. Town Hosp. Nathwara (50)
9. Common Hosp. Bhindar (30)

(RURAL)

1. SRB SA Hosp.Bari (230)
2. Comm. Hosp. Bhim (30)

DISPENSARY (URBAN)

1. Chandpole Disp.
2. Jagdish Chowk Disp.
3. Fateh Chowk Disp.
4. Suraj Pole Disp.
5. Dhan Mandi Disp.
6. Awar Disp.
7. Pratap Nagar Disp. (6)
8. City Disp. Hinammagri
9. E.S.I. Disp.
10. E.S.I. Disp. Kankroli
11. E.S.I. Disp. Madri
12. E.S.I. Disp. Suket
13. Govt.Disp.Fateh Nagar
14. Govt. Disp.Bhopalpura

DISPENSARY (RURAL)

1. Jeelola
2. Loseeng
3. Bedla (6)
4. Vallabhnagar
5. Bar
6. Dawer
7. Mugana
8. Deola
9. Parsola
10. Tal (4)
11. Kauthal
12. Pai
13. Bambora
14. Mobile Disp. Girva
15. Phalasiya
16. Jhalon Kimader
17. Bikarni
18. Parawali Kalan
19. Chani (2)
20. Pahara
21. NBC Kherwara
22. Garhbor
23. Manjhera
24. Kumbalgarh (6)
25. Mohi
26. Kunwariya
27. Gilund
28. Peepli Aheeran
29. Kotri
30. Kuraj
31. Seriya
32. Utharada
33. Bhavrana
34. Sarada (6)
35. Semari
36. Sagatra
37. Sakroda
38. Chandesara

SUBSIDIARY HEALTH CENTRE

1. Lasadiya (6)
2. Gogunda (2)
3. Kelwa (6)
4. Khemli (6)
5. Kheroda (6)

PHC

1. Amet (30)
2. Sardargarh (6)
3. Delwara (6)
4. Kheroda (6)
5. Kanore (6)
6. Rundera (6)
7. Modi (6)
8. Barar (6)
9. Dhariawad (6)
10. Deogarh (6)
11. Nai Panchayat (6)
12. Sakroda (6)
13. Teeri (6)
14. Kurawar (6)
15. Nandeshama (6)
16. Bhanpura (6)
17. Sayra (6)
18. Jhadol (30)
19. Ogna (6)
20. Khamnor (6)
21. Salor (6)
22. Machind (6)
23. Shishoda (6)
24. Kotra (6)
25. Kherwara (6)
26. Bawalwara (6)
27. Rikhabdeoji (30)
28. Garhbor (6)
29. Lambori (6)
30. Reechher (6)
31. Ghata (6)
32. Kelwara (30)
33. Rajasamand (30)
34. Peepli Acharyan (6)
35. Kankroli (6)
36. Railmagra (6)
37. Salumbar (30)
38. Gingla (6)
39. Palodra (6)
40. Jawad (6)
41. Chawand (6)
42. Jhadol (S) (6)
43. Mavli (6)
44. Ghasa (6)
45. Sangwa (6)
46. Dabok (6)

MINI HEALTH CENTRE

1. Divpura
2. Panwa
3. Bekariya

AID POST (RURAL)

1. Sakorda
2. Sakorda
3. Bari
4. Bhtera
5. Lunada
6. Baggad
7. Bhadariya
8. Kharwa Chandasa
9. Palasama
10. Dheemri
11. Thoba Bara
12. Molela
13. Jawas
14. Gawardi
15. Itali Khera

BLOCK PHC WITH SUB-CENTRE

PHC REECHER

1. Ora
2. Morcha
3. Bhilwara
4. Dhansev
5. Kucholi
6. Janawad
7. Koyal
8. Sewantri
9. Amarbas

10.Manchra
11.Sathiya
12.Usar
13.Kaleenjar
14.Antri
15.Umarwas
16.Sathiya
17.Kaleenjar
18.Bardara
19.Antri
20.Usar
21.Usar
22.Usar
23.Umarwas

PHC KURAWAR

1.Sakorda
2.Jagat
3.Bhesra Kalan
4.Ballabh
5.Rani Ji Ki Baroi
6.Karnali
7.Bujra
8.Sheeshvi
9.Kala
10.Barapal
11.Dateesar
12.Bari Undri
13.Bhogon ki-Pancholi
14.Matoon
15.Alsigarh
16.Manpur
17.Wali
18.Gudli
19.Panela
20.Debari
21.Teetardi
22.Padoona

PHC KHAMNOR

1.Salor
2.Silode
3.Karai
4.Saloda
5.Kochli
6.Saya ka-Khera
7.Karoli
8.Akodra
9.Gudla
10.Pakhand
11.Binjol
12.Uthnol
13.Dadwal
14.Molela
15.Dhana
16.Usarwas
17.Kothariya
18.Fatehpur
19.Unwas
20.Tatol

PHC BARAR

1.Peepli
2.Ajeetgarh
3.Shekhawas
4.Jaita Khera
5.Laget Khera
6.Chhapli
7.Kaladeh
8.Teekarwas Kalan
9.Kookra
10.Kachhbali
11.Saroth
12.Kookra
13.Beghana
14.Doongar Khera
15.Borwa

PHC RAJSAMAND

1.Bararda
2.Peepli Acharyan
3.Parasli
4.Baman Tukra
5.Sakroda
6.Emri
7.Atma
8.Deopura
9.Tasol
10.Sangath
11.Bhatoli
12.Sapol
13.Bhawa
14.Bhana
15.Sundarcha
16.Phiya Wari
17.Binol
18.Rajyawas
19.Boraj
20.Pharara
21.Peeparda
22.Khatamla
23.Pandolai
24.Soniyana

PHC SANWAR

1.Uda Khera
2.Palana Kalan
3.Boyna
4.Bargaon
5.Jewana
6.Merta
7.Morath
8.Sangwa
9.Bitholi
10.Nahar Magra
11.Prakashpura
12.Ladani
13.Rakhyawal
14.Jawar
15.Salera Kalan
16.Changeri
17.Thamla
18.Intali
19.Dhana
20.Khempur
21.Gandoli
22.Bhansol
23.Dhaneriya
24.Tulsidasji ki-Sarai
25.Noorda
26.Bariyar
27.Basni Khurd
28.Mangthala

PHC KANOD

1.Bhatewar
2.Nandwel
3.Tarawat
4.Akola
5.Bawna
6.Puriya Kheri
7.Bargaon
8.Barni
9.Bansra
10.Bana
11.Maharaj Ki Kheri
12.Motida
13.Kachher
14.Menpuriya
15.Sangrampura
16.Sarangpura
17.Salera
18.Sayaniya
19.Panoond
20.Bhopa-Khera
21.Menpuriya
22.Sinhar
23.Motida
24.Motida
25.Sangrampura
26.Sarangpura

PHC SALUMBAR

1.Jhalara
2.Karawali
3.Berawali
4.Orwariya
5.Toda
6.Sheshpur
7.Sarka
8.Manpur
9.Ugar
10.Banora
11.Jaitana
12.Dal
13.Gaonrapal
14.Kholri
15.Noli
16.Baroda
17.Lakaya
18.Gurel
19.Bassijayata
20.Methuri
21.Saradi
22.Kherod
23.Gingla
24.Dharod
25.Bassi
26.Malpur
27.Kharka

PHC JHADOL (J)

1.Awasa
2.Dewas
3.Bhadri
4.Megwas
5.Panarwa
6.Agana
7.Kolyari
8.Gorana
9.Kanthariya
10.Bagpura
11.Bichhawara
12.Ora
13.Ambawi
14.Sultanji ka-Kherwara
15.Makhradeo
16.Phalasiya
17.Rohi Mala
18.Som
19.Amaliya
20.Nichli Seegri
21.Mohammad Phalasiya

22.Ambawi
23.Nichli Seegri
24.Garanwas
25.Madri
26.Sagwas
27.Kolyari
28.Augana
29.Peepal Bara
30.Jamun
31.Nanwara
32.Khardiya
33.Chandwas
34.Godwara
35.Jetawara
36.Nalwa
37.Daiya
38.Ajroli
39.Bagariya
40.Gejvi
41.Upreta

PHC DHARIAWAD

1.Parel
2.Khoonta
3.Peepliya
4.Mandvi
5.Keshariyawad
6.Jawaharnagar
7.Kali Bheet
8.Kun
9.Deoliya
10.Agar
11.Dholiya
12.Ajni
13.Bharev
14.Baliya
15.Dheekiya
16.Dataliya
17.Bharev
18.Gothra
19.Shakarand

PHC DEOGARH

1.Kalesariya
2.Pardi
3.Sangawas
4.Nardaska Gurha
5.Lasani
6.Isarmand
7.Kamla
8.Kamari
9.Tokra

PHC AMET

1.Khakharmala
2.Rachheti Ka Khera
3.Aidana
4.Jetpura
5.Dhelana
6.Jhor
7.Didwana
8.Olana Ka Khera
9.Leenki
10.Gosundi
11.Sirohi
12.Deoron Ka Gurha
13.Agariya
14.Gosudi
15.Dowada
16.Jhor
17.Dhanoli

PHC RAILMAGRA

1.Bandediya
2.Kabra
3.Gogathala
4.Khar Bamaniy
5.Jagpura
6.Peepli Dodiyan
7.Sindesar Kalan
8.Sansera
9.Jeetawas
10.Chonkari
11.Charana
12.Bethumbi
13.Madara
14.Kundiya
15.Dhaneriya
16.Ladpacha
17.Khar Bamaniy
18.Lapasiya
19.Bethumbi

PHC SAYRA

1.Bhanpura
2.Kamol
3.Majawad
4.Bhadwi Gurha
5.Karda
6.Tarpal
7.Chhali
8.Rawaliya Kalan
9.Mokhal
10.Palan
11.Dhol
12.Semar
13.Surajgarh
14.Chatiya Kher
15.Kachhwa
16.Majawari
17.Obra Kalan
18.Rawachh
19.Surajgarh

PHC JHADOL(S)

1.Jawada
2.Tokar
3.Keora Kalan
4.Badawali
5.Rathora
6.Veerpura
7.Baluwa
8.Deopura
9.Parsad
10.Bargaon
11.Kunda
12.Seengatwara
13.Adwas
14.Dhatar
15.Peeladhar
16.Nathara
17.Katanwara
18.Nimboda
19.Kharbar
20.Kejar
21.Sadkari
22.Lathara
23.Sarada
24.Veerpura
25.Thana

PHC KOTRA

1.Mahari
2.Jura
3.Bekariya
4.Kookawas
5.Bas
6.Deola
7.Mamer
8.Malwa Ka Chora
9.Kyari
10.Jogiwar
11.Samoli
12.Mahari
13.Barli
14.Merpur
15.Thep
16.Meri
17.Mewaron ka Math
18.Patharpari
19.Ambawa
20.Sameeja
21.Ajni

PHC DELWARA

1.Shama
2.Cheerba
3.Kadmal
4.Sisavi
5.Samel
6.Lakhawali
7.Madar
8.Kathar

PHC RIKHABDEO

1.Kanpur
2.Kojwara
3.Adiwali
4.Bhasoroki Vari
5.Kanwai
6.Sarera
7.Sagwara
8.Deri
9.Bawalwara
10.Bhanda
11.Bhodar
12.Dhelana
13.Baleecha
14.Dabaycha
15.Saroli
16.Peepli
17.Brahmanan Ki Baroti
18.Bhilwara
19.Khanmeem
20.Suberi
21.Kanuwara
22.Keekawat
23.Pandiyawara
24.Khandi Ovri
25.Thana
26.Kagdar
27.Ayamana Kotra
28.Bayari
29.Bhagor
30.Dheekwas
31.Kalyanpura
32.Depur
33.Kateo
34.Gadawat
35.Modiwasa
36.Karchha Kalan
37.Larathi
38.Nawa Gaon
39.Ghodi
40.Badla
41.Larathi
42.Jhunthri
43.Jayra
44.Daban
45.Mahoowara

ABBREVIATIONS

ABSR	Annual Blood Slide Rate
Achiev.	Achievement
ANM	Auxillary Nurse Mid wife - Health Worker Female
API	Annual Parasitic Incidence
ARC	Anti Rabic Clinic
Addl.Dir.	Additional Director
Admn.Officer	Administrative Officer
Asstt.Dir.	Assistant Director
B	Beds
BCG	Anti Tuberculosis Vaccine
BEE	Block Extension Educator
Blk. PHC	Block Primary Health Centre
CAS	Civil Assistant Surgeon (Medical Officer)
CM&HO	Chief Medical & Health Officer
CSS	Central Scheme Share
DPT	Diptheria Pertussis Tetanus(Triple Vaccine)
DT	Diptheria Tetanus
Disp.	Dispensary
Dy. Dir.	Deputy Director
Est.	Establishment
Fe Folic	Iron Folic Acid Tablet
H	Hospital
Hosp.	Hospital
IUD	Intra Uterine Device
Jt. Dir.	Joint Director
LHV	Lady Health Visitor (Health Assistant Female)
MCWC	Maternal & Child Welfare Centre
MHC	Maternal Health Centre
Min .PHC	Mini Primary Health Centre - New Primary Health Centre
OPV	Oral Polio Vaccine
OP Cycle	Oral Pills Cycle
PHC	Primary Health Centre
PH Lab.	Public Health Laboratory
PPC	Post Partum Centre
R	Rural
SC	Sub-centre
SFR	Slide Falciparum Rate
SPR	Slide Positivity Rate
SS	Sector Supervisor
SHC	Subsidiary Health Centre
Sterili.	Sterilisation
T	Total
TBA	Traditional Birth Attendant
TT	Tetanus Toxoid Vaccine
U	Urban
VHG	Village Health Guide
Vit A.	Vitamin `A'

BIBLIOGRAPHY

1. Annual Report 1980-86, Ministry of Health & Family Welfare, Government of India,1987.

2. Census of India 1971, Rajasthan, Series 18, General Population Tables, Department of Census Operations Rajasthan, Jaipur, 1973.

3. Census of India 1981, Series 18 Rajasthan, Part II- Special, Reports & Tables Based on 5 per cent Sample Data, Registrar General & Census Commissioner,India, 1983.

4. Census of India 1981, Series 18 Rajasthan, General Population Tables, Department of Census Operation Rajasthan, Jaipur, 1981.

5. Diagnostic Study of Population Growth, Family Planning & Development, 1971-81, Rajasthan, V.K. Ramabhadran, The Family Planning Foundation, New Delhi, 1986.

6. Family Welfare & MCH : Review & Monitoring Meeting, Directorate of Medical , Health & Family Welfare Services, Rajasthan, Jaipur, 1986.

7. Family Welfare Planning & MCH Programme - A New Challenge for Rajasthan, Directorate of Medical, Health & Family Planning Services, Rajasthan, Jaipur, 1975-76.

8. Handbook of Health Statistics of India 1985, Central Bureau of Health Intelligence, Directorate General of Health Services, New Delhi, 1986.

9. Health Information of India 1986, Central Bureau of Health Intelligence, Directorate General of Health Services, New Delhi, 1986.

10. Manual on Guineaworm Eradication Programme in Rajasthan, Directorate of Medical, Health & Family Welfare Services, Rajasthan, Jaipur, 1986.

11. Medical Education in India 1986, Central Bureau of Health Intelligence, Directorate General of Health Services, Ministry of Health & Family Welfare, Government of India, New Delhi, 1986.

12. Personal Communication with Officials of Directorate of Medical, Health & Family Welfare Services, Rajasthan, Jaipur.

    - Statistical Section,
    - Demographic Section,
    - ICDS Section,
    - EPI Section,
    - State Health Education Bureau,
    - Establishment Section - Gazetted & Non-Gazetted,
    - Planning Section,
    - Accounts Section.

13. Sample Registration System (SRS)1970-75., Vital Statistics Division Office of the Registrar General, India, Ministry of Home Affairs, New Delhi, 1982.

14. Sample Registration System (SRS) 1981, Vital Statistics Divison, Office of the Registrar General,India, Ministry of Home Affairs, New Delhi, 1985.

15. Statement on National Health Policy, 1982, Government of India, Ministry of Health & Family Welfare, New Delhi.

16. Statistical Abstract, 1981. Rajasthan, Directorate of Economics & Statistics, Rajasthan, Jaipur, 1983.

17. Statistical Abstract 1982 Rajasthan, Directorate of Economics & Statistics,Rajasthan, Jaipur, 1984.

18. Survey of Causes of Death (Rural) Annual Report 1985, Office of the Registrar General,India,Ministry of Home Affairs, New Delhi, 1987.

19. The Young Child in Rajasthan - A Situation Paper, Indian Institute of Health Management Research, Jaipur, 1986.

20. Varshik Pragati- Prativedan 1986-87,Directorate of Medical, Health & Family Welfare Services, Rajasthan, Jaipur, 1987.

21. Year Book - 1984-85, Family Welfare Programme in India,Ministry of Health & Family Welfare,Government of India, New Delhi, 1985.

NOTES

NOTES

NOTES